



Kerr-McGee Oil & Gas Onshore LP

A subsidiary of Anadarko Petroleum Corporation

1099 18th Street
Denver, CO 80202
720-929-6000

October 7, 2014

Department of Natural Resources
Oil and Gas Conservation Commission
The Chancery Building
1120 Lincoln St., Suite 801
Denver, CO 80203

Re: **30 Day Certification Letter - 318A.e**
HUNZIKER 26N-28HZ
Township 2 North, Range 67 West, Section 28: SW/4SE/4
Unit Spacing: 02N-67W-Sec 27 W/2W/2
02N-67W-Sec 28 E/2E/2
02N-67W-Sec 33 NE/4NE/4
02N-67W-Sec 34 NW/4NW/4
Weld County, Colorado

Ladies/Gentlemen:

Kerr McGee Oil and Gas Onshore LP (“KMG”) hereby certifies to the Director that KMG owns one-hundred percent (100%) of the mineral rights in the proposed spacing unit. Therefore, KMG respectfully requests the Director to approve the boundary well.

If you have any questions or issues regarding this permit, please contact Cheryl Light at (720) 929-6461.

Very truly yours,

KERR-McGEE OIL AND GAS ONSHORE LP

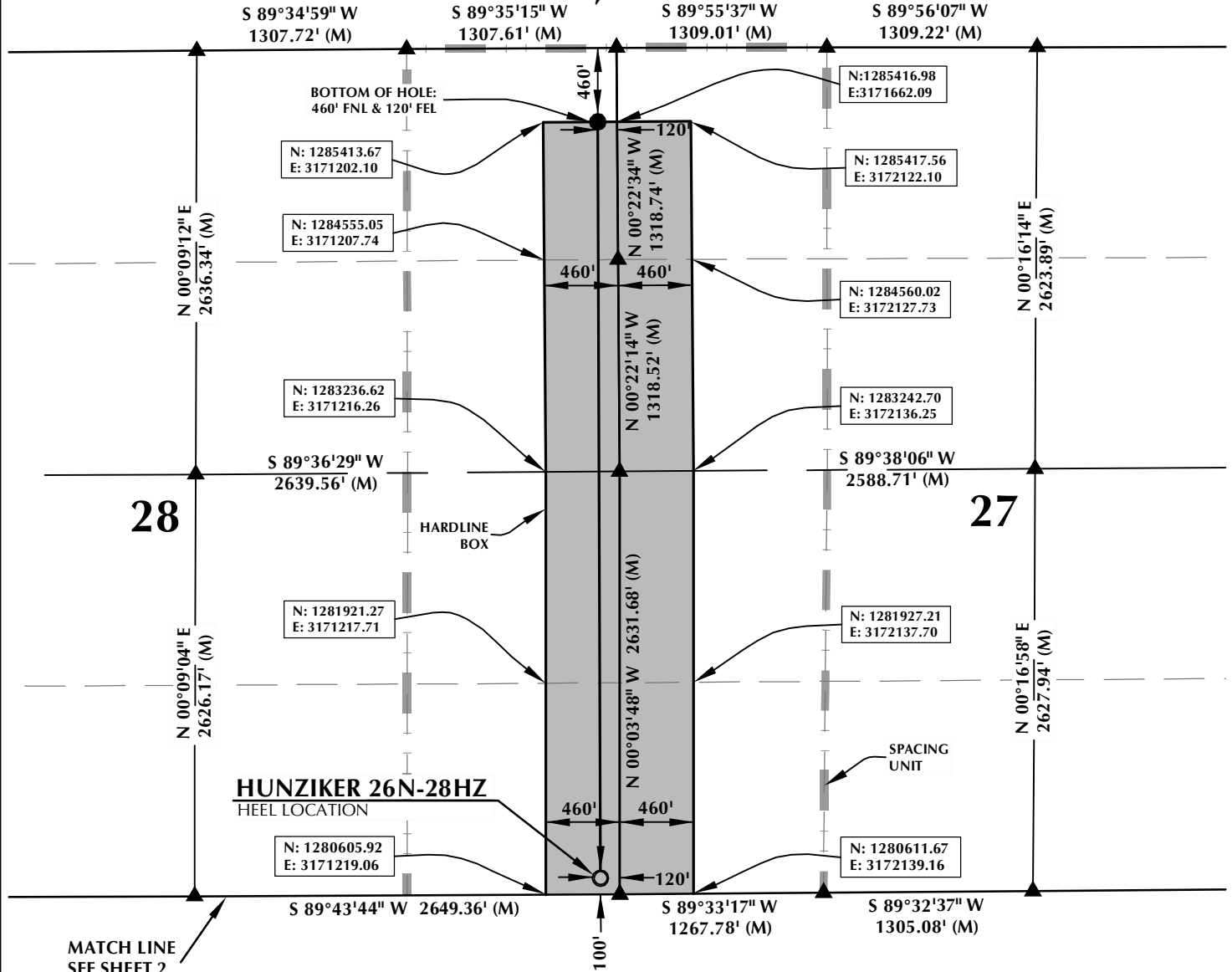
A handwritten signature in blue ink that reads 'RPowers'.

Ronett Powers
Regulatory Analyst II

Enclosure

SPACING UNIT: HUNZIKER 26N-28HZ

T2N, R67W



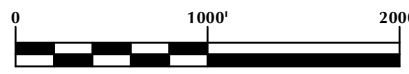
HEEL LOCATION
 NAD 83
 N: 1,280,707.53'
 E: 3,171,559.05'

LATITUDE= 40.102305°
 LONGITUDE= -104.886700°
 LATITUDE= 40°06'08.300"
 LONGITUDE= -104°53'12.120"

AVAILABLE FOOTAGE
 5670'

BOTTOM HOLE LOCATION
 NAD 83
 N: 1,285,416.12'
 E: 3,171,542.09'

LATITUDE= 40.115231°
 LONGITUDE= -104.886644°
 LATITUDE= 40°06'54.833"
 LONGITUDE= -104°53'11.919"



SCALE: 1" = 1000'

NOTES:

- ▲ INDICATES FOUND SECTION CORNER
- INDICATES CALCULATED CORNER
- BASIS OF BEARING DERIVED FROM COLORADO COORDINATE SYSTEM 1983 NORTH ZONE UNLESS OTHERWISE NOTED.
- DRAWING NORTHING / EASTING COORDINATES ARE BASED ON COLORADO COORDINATE SYSTEM 1983 NORTH ZONE UNLESS OTHERWISE NOTED.
- COMBINED SCALE FACTOR: .99972257
- THIS EXHIBIT DOES NOT REPRESENT A LAND SURVEY PLAT OR IMPROVEMENT SURVEY PLAT AS DEFINED BY C.R.S. 38-51-102 AND CANNOT BE RELIED UPON TO DETERMINE OWNERSHIP.

WELL PAD - HUNZIKER 27C-4HZ

HUNZIKER 26N-28HZ
 SPACING UNIT EXHIBIT
 100' FSL & 120' FEL SESE (HEEL)
 460' FNL & 120' FEL NENE (BOTTOM)
 LOCATED IN SECTION 28
 T2N, R67W, 6TH P.M.
 WELD COUNTY, COLORADO

**Kerr-McGee Oil &
 Gas Onshore L.P.**
 1099 18th Street
 Denver, Colorado 80202



CONSULTING, LLC

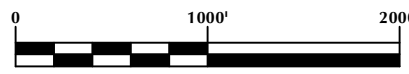
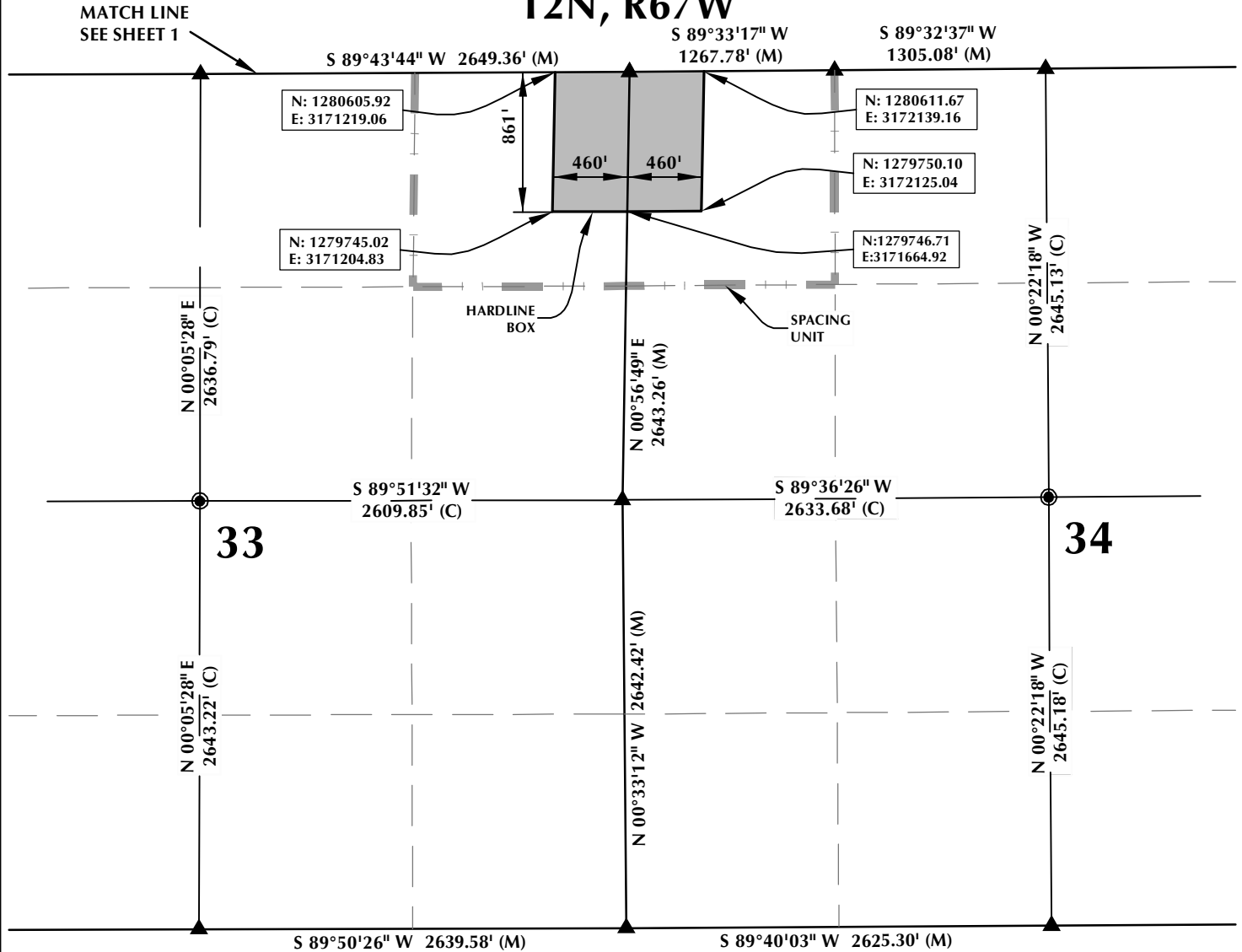
SHERIDAN OFFICE
 2155 North Main Street
 Sheridan, Wyoming 82801
 Phone 307-674-0609

LOVELAND OFFICE
 1635 Foxtrail Drive, Suite 204
 Loveland, Colorado 80538
 Phone 970-776-4331

DRAFTED BY: LMO	CHECKED BY: BJR	SHEET NO: 1 1 OF 2
DATE DRAFTED: 8/15/14	DATE SURVEYED: 8/4/14	
REVISED:	FILE NAME: 13-112	

K:\AMARKO\2013\2013_112_COLORADO_T2N67W_SEC28\PLAT\SHARDLINES\HUNZIKER_26N-28HZ_HARDLINE.dwg, 8/15/2014 10:06:59 AM, maboy

SPACING UNIT: HUNZIKER 26N-28HZ T2N, R67W



NOTES:

- ▲ INDICATES FOUND SECTION CORNER
- INDICATES CALCULATED CORNER
- BASIS OF BEARING DERIVED FROM COLORADO COORDINATE SYSTEM 1983 NORTH ZONE UNLESS OTHERWISE NOTED.
- DRAWING NORTHING / EASTING COORDINATES ARE BASED ON COLORADO COORDINATE SYSTEM 1983 NORTH ZONE UNLESS OTHERWISE NOTED.
- COMBINED SCALE FACTOR: .99972257
- THIS EXHIBIT DOES NOT REPRESENT A LAND SURVEY PLAT OR IMPROVEMENT SURVEY PLAT AS DEFINED BY C.R.S. 38-51-102 AND CANNOT BE RELIED UPON TO DETERMINE OWNERSHIP.

WELL PAD - HUNZIKER 27C-4HZ

HUNZIKER 26N-28HZ
 SPACING UNIT EXHIBIT
 100' FSL & 120' FEL SESE (HEEL)
 460' FNL & 120' FEL NENE (BOTTOM)
 LOCATED IN SECTION 28
 T2N, R67W, 6TH P.M.
 WELD COUNTY, COLORADO

**Kerr-McGee Oil &
 Gas Onshore L.P.**
 1099 18th Street
 Denver, Colorado 80202



CONSULTING, LLC

SHERIDAN OFFICE
 2155 North Main Street
 Sheridan, Wyoming 82801
 Phone 307-674-0609

LOVELAND OFFICE
 1635 Foxtrail Drive, Suite 204
 Loveland, Colorado 80538
 Phone 970-776-4331

DRAFTED BY: LMO	CHECKED BY: BJR	SHEET NO: 2 2 OF 2
DATE DRAFTED: 8/15/14	DATE SURVEYED: 8/4/14	
REVISED:	FILE NAME: 13-112	

K:\AMADARKO\2013\2013_112_COLORADO_T2N67W_SEC28\PLAT\SHARDLINES\HUNZIKER_26N-28HZ_HARDLINE.dwg, 8/15/2014 10:08:46 AM, mlb/ry