



COLORADO
State Land Board
Department of Natural Resources

RECEIVED
BBC - LAND DEPT.
OCT 22 2014
DENVER OFFICE


October 20, 2014

BILL BARRETT CORPORATION
1099 18TH STREET
SUITE 2300
DENVER CO 80202

Re: Right-of-Way Contract No. ROW-109050-BILL BARRETT CORPORATION

This letter is to notify you that staff has approved the right-of-way application from BILL BARRETT CORPORATION on State Trust Lands for the following terms (the metes and bounds legal description that was provided are in the contract).

Facility: an eight inch (8") natural gas pipeline, a one inch (1") natural gas flexpipe and a 100 foot by 100 foot (100'x100') compressor site



Please call me with any questions or comments at (303) 866-3454 ext.3328.

Sincerely,

David S. Rodenberg
Right-of-Way Manager





STATE OF COLORADO
STATE BOARD OF LAND COMMISSIONERS


Right-Of-Way Contract No. 109050


THIS RIGHT-OF-WAY made this 10th day of October, 2014, between the State of Colorado, acting by and through the STATE BOARD OF LAND COMMISSIONERS (Grantor), whose address is 1127 Sherman Street, Suite 300, Denver CO 80203 and BILL BARRETT CORPORATION (Grantee), whose mailing address is 1099 18TH STREET, SUITE 2300, DENVER, CO 80202:

WITNESSETH

WHEREAS, Grantee has applied to the Grantor for a right-of-way across certain portions of state trust lands for the purpose of constructing, operating, and maintaining an eight inch (8") natural gas pipeline, a one inch (1") natural gas flexpipe and a 100 foot by 100 foot (100'x100') compressor site; and

WHEREAS, the Grantor has approved the application subject to the terms and conditions set forth herein.





BILL BARRETT CORPORATION - ANSCHUTZ WINDMILL 10-34H EXT

LOCATION SURFACE USE AREA ON STATE LANDS

BEGINNING AT A POINT IN THE SE 1/4 SE 1/4 OF SECTION 28, T5N, R62W, 6th P.M., WHICH BEARS N80°27'38"W 912.40' FROM THE SOUTHEAST CORNER OF SAID SECTION 28, THENCE S89°28'12"W 100.00'; THENCE N00°31'48"W 100.00'; THENCE N89°28'12"E 100.00'; THENCE S00°31'48"E 100.00' TO THE POINT OF BEGINNING. BASIS OF BEARINGS IS A G.P.S. OBSERVATION. CONTAINS 0.230 ACRES MORE OR LESS.