



WELL HEAD PHOTO EXHIBIT




**Figure 1: WHITE PAD LOOKING NORTH TOWARDS
TANK BATTERY AREA AND ACCESS ROAD
(N1/2 SW1/4 SEC 29, T8N, R61W, 3-18-14)**

WELL HEAD PHOTO EXHIBIT




**Figure 2: WHITE PAD LOOKING EAST
(N1/2 SW1/4 SEC 29, T8N, R61W, 3-18-14)**

WELL HEAD PHOTO EXHIBIT



**Figure 3: WHITE PAD LOOKING SOUTH
(N1/2 SW1/4 SEC 29, T8N, R61W, 3-18-14)**

WELL HEAD PHOTO EXHIBIT



**Figure 4: WHITE PAD LOOKING WEST
(N1/2 SW1/4 SEC 29, T8N, R61W, 3-18-14)**