

FINISHED GRADE ELEVATION = 5494.7'

- NOTES:**
- Round corners at 35' radius or as needed.
 - Contours shown at 2' intervals.

ConocoPhillips Company

GREEN #3-64 25-26 1H
SECTION 25, T3S, R64W, 6th P.M.
560' FNL 350' FEL

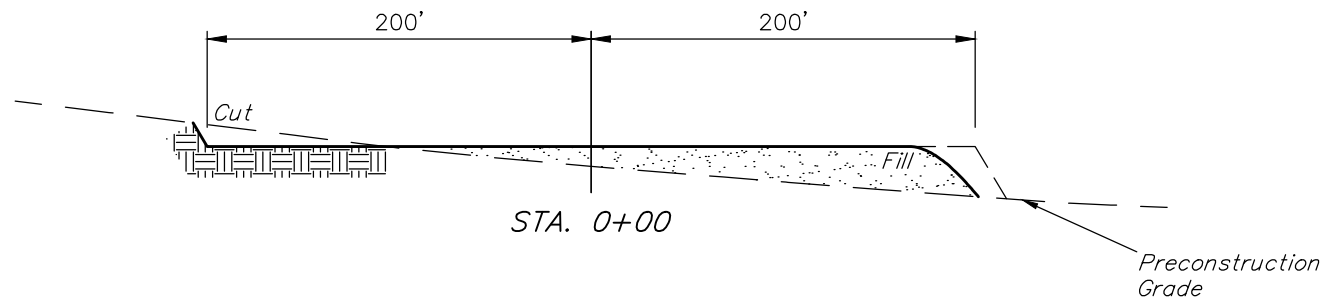
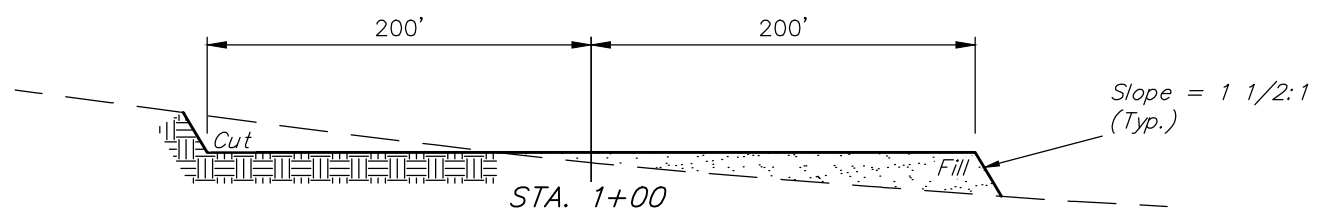
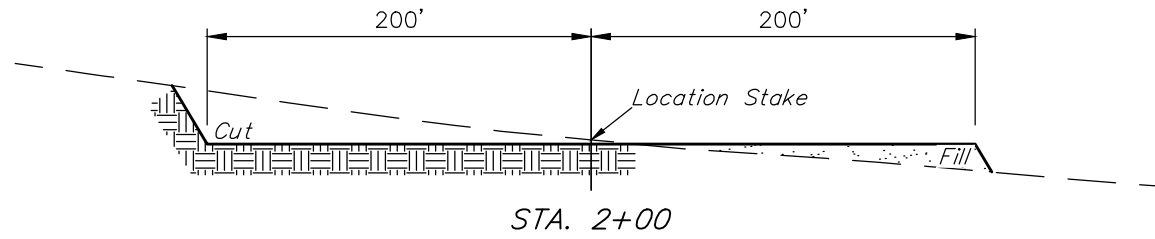
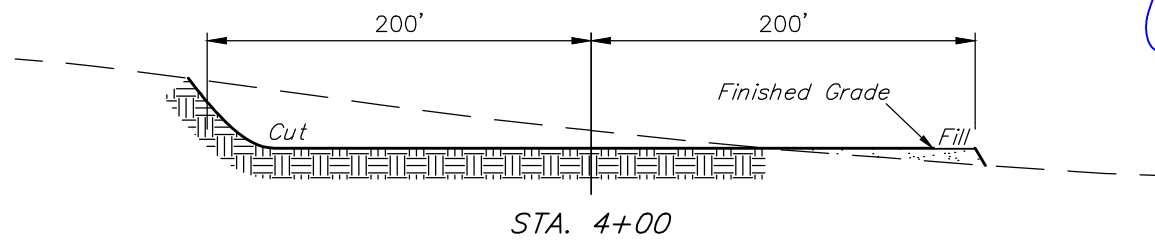


UELS, LLC
 Corporate Office * 85 South 200 East
 Vernal, UT 84078 * (435) 789-1017

DRAWN BY: K.B.	DATE DRAWN: 06-18-14
SCALE: 1" = 60'	REVISED: 00-00-00

CONSTRUCTION LAYOUT **FIGURE #1**

1" = 40'
X-Section
Scale
1" = 100'



APPROXIMATE EARTHWORK QUANTITIES	
(6") TOPSOIL STRIPPING	3,270 Cu. Yds.
REMAINING LOCATION	16,050 Cu. Yds.
TOTAL CUT	19,320 Cu. Yds.
FILL	14,140 Cu. Yds.
EXCESS MATERIAL	5,180 Cu. Yds.
TOPSOIL	3,270 Cu. Yds.
EXCESS UNBALANCE (After Interim Rehabilitation)	1,910 Cu. Yds.

APPROXIMATE SURFACE DISTURBANCE AREAS		
	DISTANCE	ACRES
WELL SITE DISTURBANCE	NA	±4.604
60' WIDE ACCESS ROAD R-O-W DISTURBANCE	±583'	±0.803
TOTAL SURFACE USE AREA	±583'	±5.407

- NOTES:**
- Fill quantity includes 10% for compaction.
 - Calculations based on 6" of topsoil stripping.
 - Topsoil should not be stripped below finished grade on substructure area.

ConocoPhillips Company

**GREEN #3-64 25-26 1H
SECTION 25, T3S, R64W, 6th P.M.
560' FNL 350' FEL**



UELS, LLC
Corporate Office * 85 South 200 East
Vernal, UT 84078 * (435) 789-1017

DRAWN BY: K.B.	DATE DRAWN: 06-18-14
SCALE: AS SHOWN	REVISED: 00-00-00
CONSTRUCTION LAYOUT CROSS SECTIONS	FIGURE #2