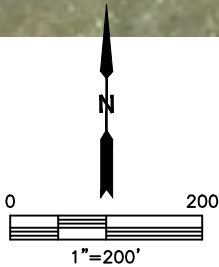




Lat40°, Inc. 1635 Foxtrail Drive, Suite 325 Loveland, CO 970-776-3321

LOCATION DRAWING
BOBCAT O-31 PAD

SECTION: 31
TOWNSHIP: 7N
RANGE: 61W





Lat40°, Inc. 1635 Foxtrail Drive, Suite 325 Loveland, CO 970-776-3321






LOCATION DRAWING

BOBCAT O-31 PAD

SECTION: 31
TOWNSHIP: 7N
RANGE: 61W

IMPROVEMENTS:

(MEASURED FROM THE PROPOSED BOBCAT O-K-31HNB WELL LOCATION)

-  NO BUILDING UNITS WITHIN 500' IMPROVEMENT BUFFER
-  NO BUILDINGS WITHIN 500' IMPROVEMENT BUFFER
-  COUNTY ROAD 74 385' S
-  DRAINAGE 372' NE
-  BARROW DITCH 382' S, 413' S

NEAREST CULTURAL ITEM:

BUILDING $\pm 4113'$ SW, BUILDING UNIT $\pm 4355'$ SW, HIGH OCCUPANCY BUILDING UNIT $+5280'$,
DESIGNATED OUTSIDE ACTIVITY AREA $+5280'$, PUBLIC ROAD $\pm 44'$ S (CR 74),
ABOVE GROUND UTILITY $+5280'$, RAILROAD $+5280'$, PROPERTY LINE $\pm 60'$ S

(DISTANCES MEASURED FROM THE CENTER OF THE PROPOSED WELL HEAD OR LIMITS OF THE
PROPOSED PRODUCTION FACILITY, MLVT CLOSEST TO THE REFERENCED CULTURAL ITEM)