Well Name: RGU 333-26-198
Surface Location: RGU 42-26-198
North American Datum 1983 , US State Plane 1983 , Colorado Central Zone
Ground Elevation: 6622.00

+N/-S	+E/-W	Northing	Easting	Latittude	Longitude	Slot
0.00	0.00	1778059.90000	2199573.40000	39.93506	-108.35465	B01

KELLY BUSHING @ 6643.00usft (Cyclone 29 (21' RKB))

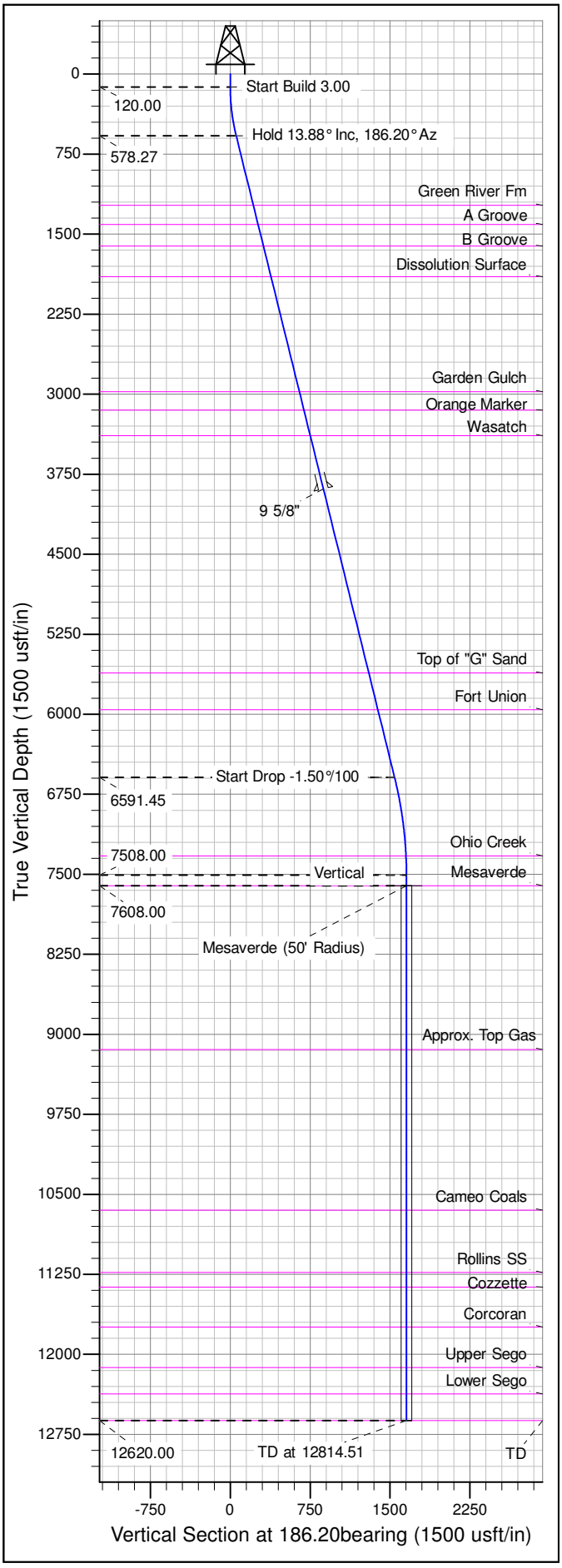

ANNOTATIONS

TVD	MD	Inc	Azi	+N/-S	+E/-W	VSect	Departure	Annotation
120.00	120.00	0.00	0.00	0.00	0.00	0.00	0.00	Start Build 3.00
578.27	582.79	13.88	186.20	-55.47	-6.02	55.80	55.80	Hold 13.88° Inc, 186.20° Az
6591.45	6776.93	13.88	186.20	-1533.08	-166.49	1542.09	1542.09	Start Drop -1.50°/100
7508.00	7702.51	0.00	0.00	-1644.02	-178.54	1653.69	1653.69	Vertical
7608.00	7802.51	0.00	0.00	-1644.02	-178.54	1653.69	1653.69	Mesaverde
12620.00	12814.51	0.00	0.00	-1644.02	-178.54	1653.69	1653.69	TD at 12814.51

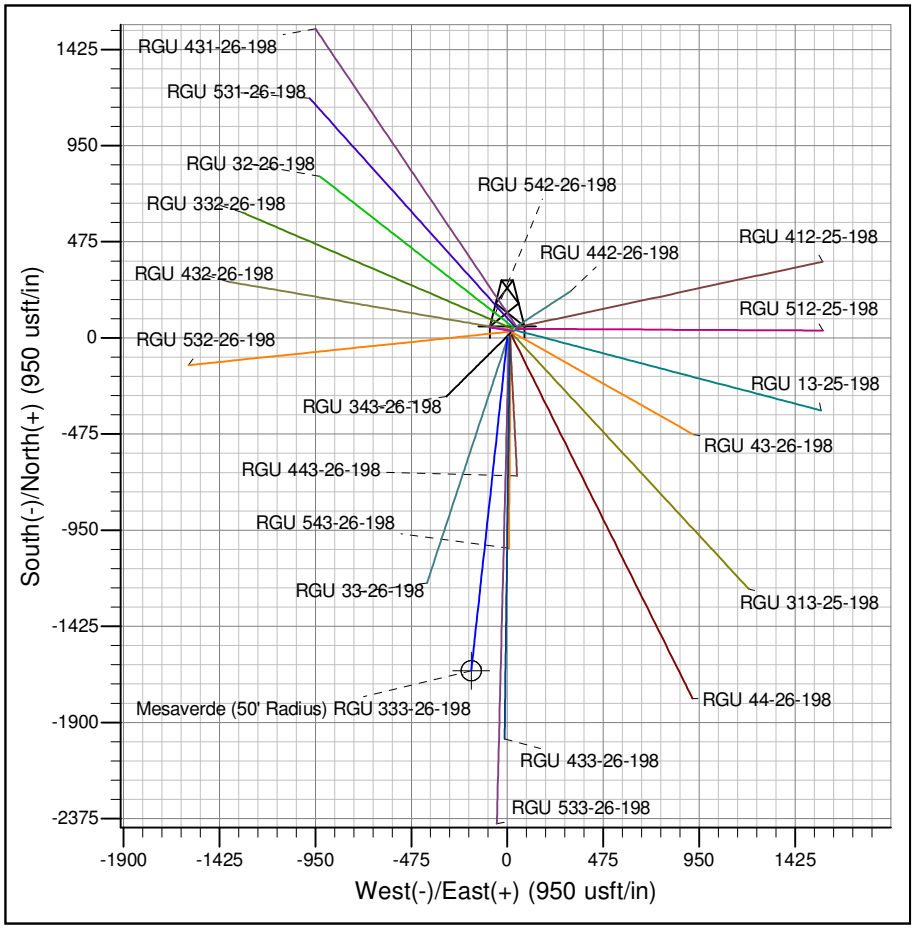

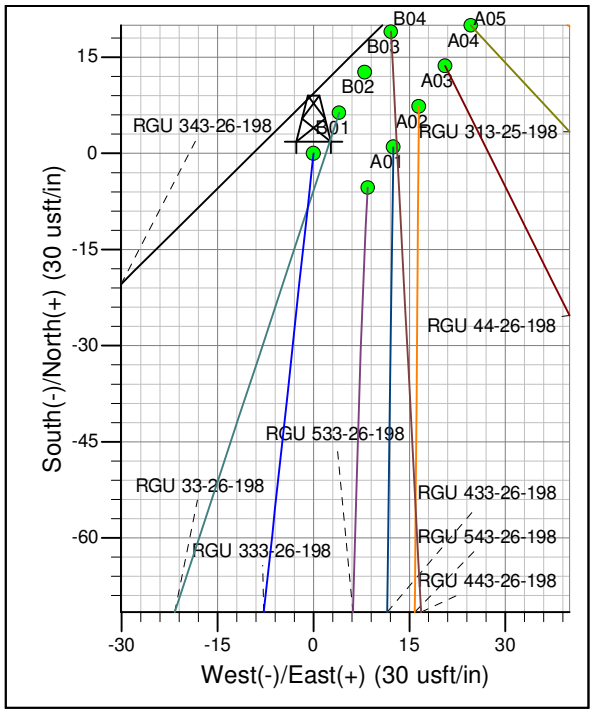

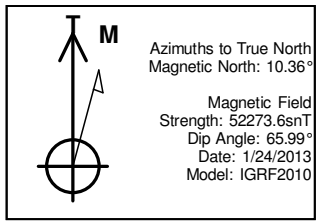

Project: RG 26-01S-098W
Site: RGU 42-26-198
Well: RGU 333-26-198
Design #2 12Aug14 mab