



09/15/2014

VIA ELECTRONIC TRANSMITTAL

Colorado Oil and Gas Conservation Commission
Attn: Matt Lepore, Director
1120 Lincoln Street, Suite 801
Denver, CO 80203

RE: Rule 318A.a and 318A.c Exception Location Request

HPD Platteville 2: NESE Sec. 24-T3N-R66W, Weld County, Colorado

Dear Mr. Lepore,

High Plains Disposal, Inc. (HPD) respectfully requests that the Director grant an exception to Rule 318.A for the above wells. These wells are spotted as above in accordance with the wishes of the surface owner, in order to maximize future land use possibilities and minimize surface disturbance. Per COGCC Rule 318A.a, a GWA well surface location must be within a 400' by 400' drilling window centered at the center of each quarter-quarter section, or inside a 800' by 800' drilling window centered at the center of each quarter section, or per rule 318A.c shall not be less than 50' from an existing well. These well surface locations fall outside of the prescribed 400' by 400' drilling window centered at the center of each quarter-quarter section, or outside the 800' by 800' drilling window centered at the center of each quarter section and are not located within 50' of an existing well.

The surface owner of the proposed location, approves of this location and waives of said rules 318A.a and 318A.c.

Sincerely,

Ruben Markarian
Engineer
Integrated Petroleum Technologies Inc.
Consultants to High Plains Disposal, Inc.




Lat40°, Inc. 1635 Foxtrail Drive, Suite 325 Loveland, CO 970-776-3321

NOTIFICATION ZONE DRAWING

HPD PLATTEVILLE 2

SECTION: 24
TOWNSHIP: 3N
RANGE: 66W






EXCEPTION ZONE:

NO EXISTING BUILDING UNITS WITHIN EXCEPTION ZONE

BUFFER ZONE:

NO EXISTING BUILDING UNITS WITHIN BUFFER ZONE

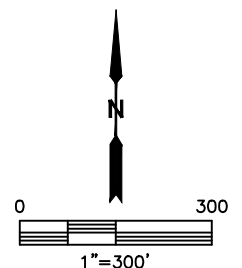
LEGEND

-  PROPERTY LINE
-  BUILDING
-  BUILDING UNIT

NEAREST CULTURAL ITEM:

BUILDING $\pm 1951'$ NW, BUILDING UNIT $\pm 1836'$ NW, HIGH OCCUPANCY BUILDING UNIT $5280'+$,
DESIGNATED OUTSIDE ACTIVITY AREA $5280'+$, PUBLIC ROAD $\pm 2961'$ N (CR32),
ABOVE GROUND UTILITY $\pm 2075'$ N, RAILROAD $5280'+$, PROPERTY LINE $\pm 242'$ E

(DISTANCES MEASURED FROM THE CENTER OF THE PROPOSED WELL HEAD OR LIMITS OF THE
PROPOSED PRODUCTION FACILITY, MLVT CLOSEST TO THE REFERENCED CULTURAL ITEM)



DATE: 7/28/2014
PROJECT#: 2014050