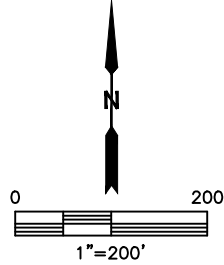
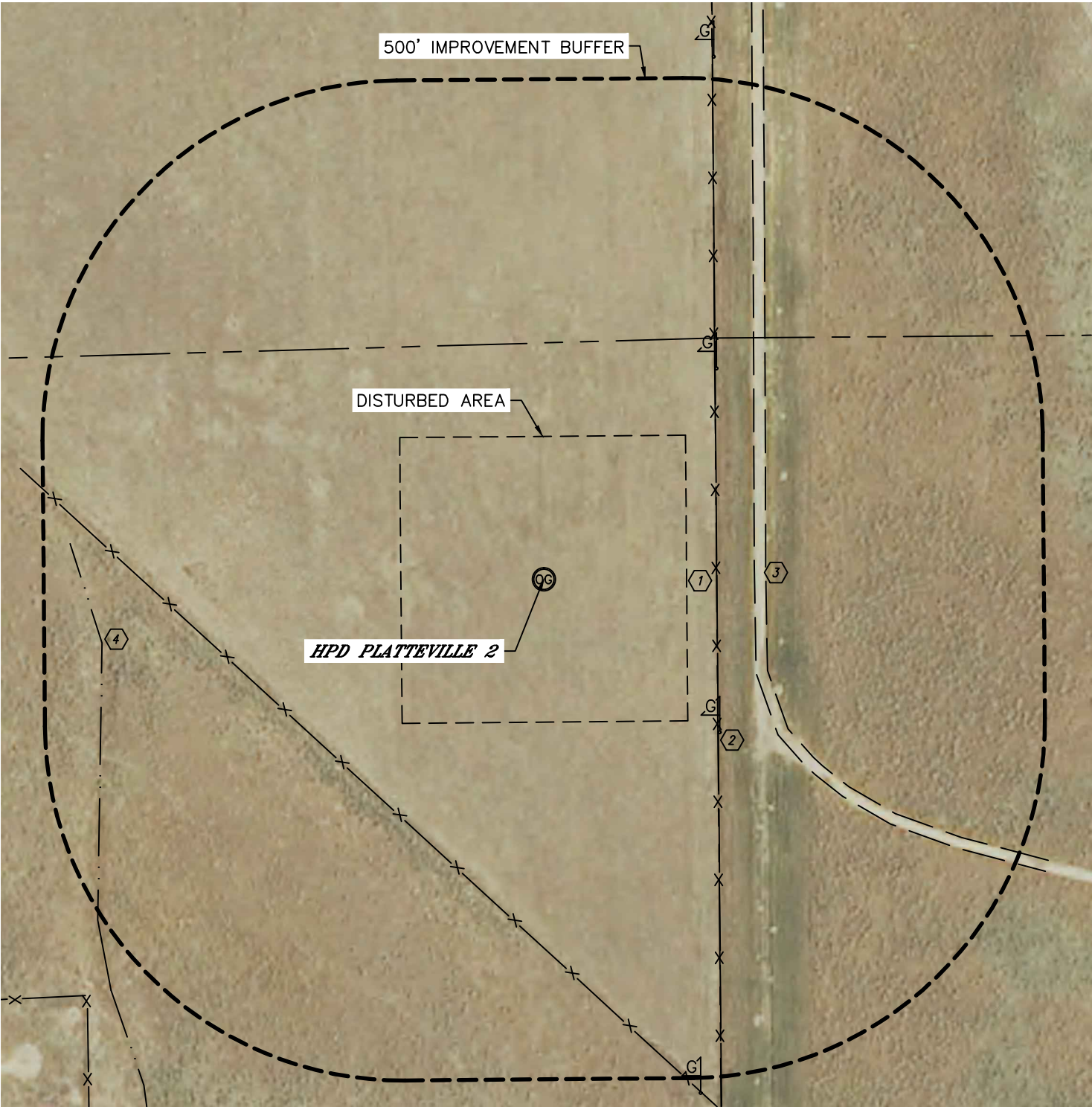




LOCATION DRAWING
HPD PLATTEVILLE 2

SECTION: 24
TOWNSHIP: 3N
RANGE: 66W











Lat40°, Inc. 1635 Foxtrail Drive, Suite 325 Loveland, CO 970-776-3321

LOCATION DRAWING

HPD PLATTEVILLE 2

SECTION: 24
TOWNSHIP: 3N
RANGE: 66W

IMPROVEMENTS:
(MEASURED FROM THE PROPOSED HPD PLATTEVILLE 2 WELL LOCATION)

-  NO BUILDING UNITS WITHIN 500' IMPROVEMENT BUFFER
-  NO BUILDINGS WITHIN 500' IMPROVEMENT BUFFER
-  FENCE 242' E, 381' SW
-  GAS LINE MARKER 326' SE, 382' NE
-  FIELD ROAD 295' E
-  SWALE ±625' SW

NEAREST CULTURAL ITEM:
BUILDING ±1951' NW, BUILDING UNIT ±1836' NW, HIGH OCCUPANCY BUILDING UNIT 5280'+,
DESIGNATED OUTSIDE ACTIVITY AREA 5280'+, PUBLIC ROAD ±2961' N (CR32),
ABOVE GROUND UTILITY ±2075' N, RAILROAD 5280'+, PROPERTY LINE ±242' E
(DISTANCES MEASURED FROM THE CENTER OF THE PROPOSED WELL HEAD OR LIMITS OF THE
PROPOSED PRODUCTION FACILITY, MLVT CLOSEST TO THE REFERENCED CULTURAL ITEM)

SHEET 2 OF 2

DATE: 7/28/2014
PROJECT#: 2014050