



410 17th Street, Suite 1500
Denver, CO 80202
(720) 440-6100 phone
(720) 305-0804 fax

Bonanzacrk.com

14 July 2014

Colorado Oil and Gas Conservation
Commission
The Chancery Building
1120 Lincoln Street, Suite 801
Denver, CO 80203

Attn: Mr. Matt Lepore, Director

Re: Notice of 318A.a.(4)D. Horizontal Wellbore Spacing Unit Proposal
North Platte Federal F21-J24-22HNB
SHL: NWNW (677' FNL, 1205' FWL) Sec 22-T5N-R63W, 6th PM
Top of Production: NENW (631' FNL, 1600' FWL) Sec 22-5N-63W, 6TH PM
Bottom of Production: SESW (470' FSL, 1628' FWL) Sec 22-5N-63W, 6TH PM
Weld County, Colorado

Mr. Lepore:

Bonanza Creek Energy, Inc. (Bonanza) intends to permit, drill and operate the referenced Niobrara Fm. Horizontal Well. As defined by Colorado Oil and Gas Conservation Commission (COGCC) Rule 318A.a.(4)D., Bonanza proposes the following wellbore spacing unit:

W/2 Sec 22-T5N-R63W, Weld County, CO. – 320 Acres

Bonanza has notified the other owners in the unit and no objections were received. Copies of the notifications are maintained in Bonanza's files.

Bonanza respectfully requests that you review the enclosed wellbore spacing unit documentation and approve the referenced APD.

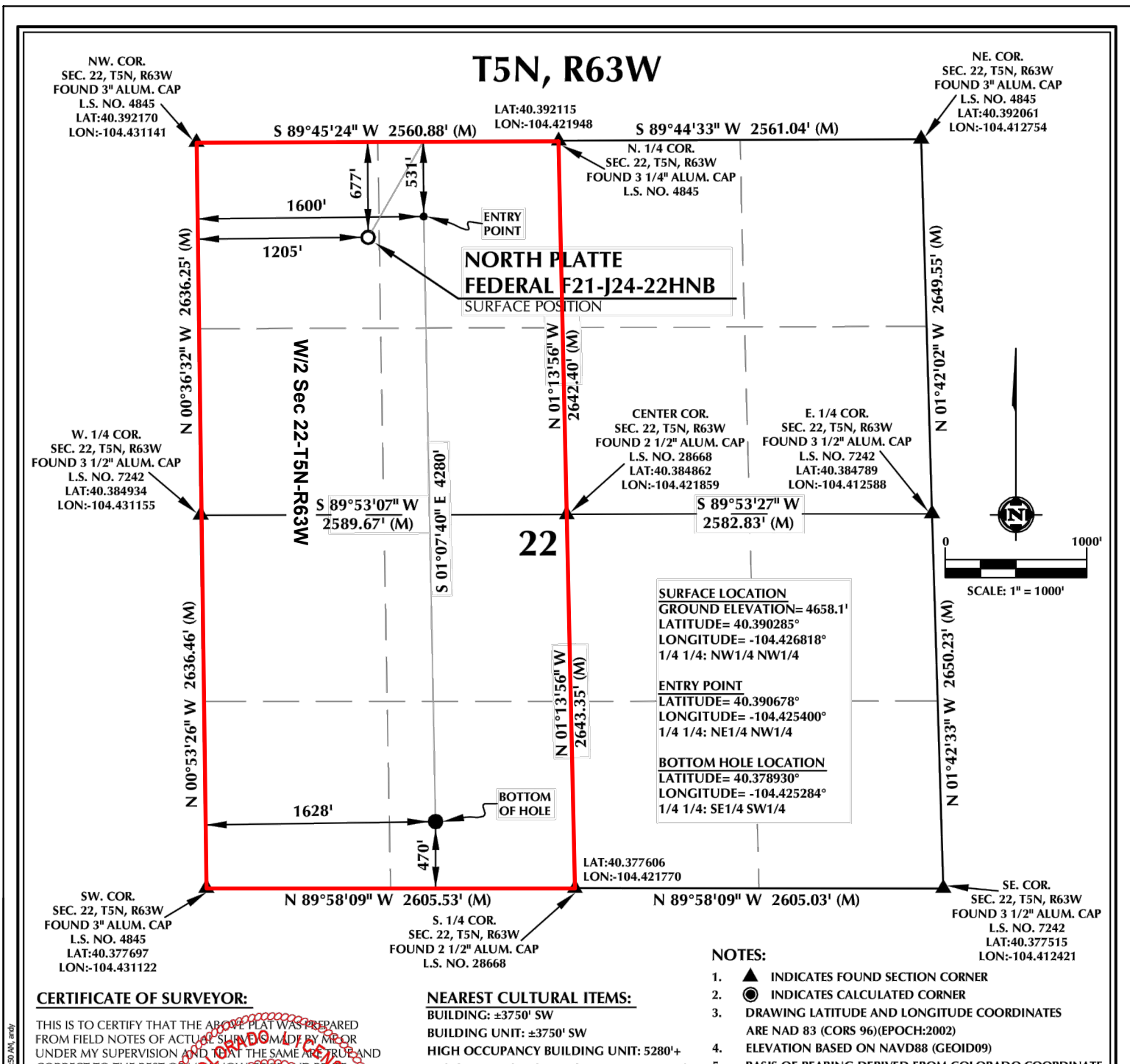
Please do not hesitate to call or email me, directly, at (720) 440-6112 or kcaplan@bonanzacrk.com, should you have any questions pertaining to this matter.


Thank you for your cooperation.


Sincerely,
BONANZA CREEK ENERGY, INC.
BONANZA CREEK ENERGY OPERATING COMPANY, LLC

A handwritten signature in blue ink that reads 'Keith S. Caplan'.

Keith S. Caplan
Sr. Regulatory Specialist







Wellbore Spacing Unit Outline

N

Wellbore Spacing Unit Map

02 January 2014 ksc

North Platte Federal F21-J24-22HNB
W/2 Sec 22-T5N-R63W 6th PM
Weld County, Colorado