

T6N, R67W, 6th P.M.

GREAT WESTERN OIL & GAS COMPANY

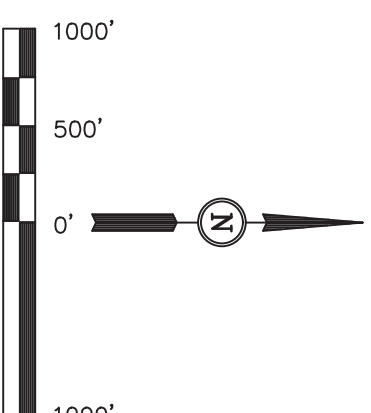
Well location, KODAK SOUTH FD 25-319HN, located as shown in the SE 1/4 SW 1/4 of Section 26, T6N, R67W, 6th P.M., Weld County, Colorado.

BASIS OF ELEVATION

USGS COOPERATIVE BASE NETWORK CONTROL STATION
DESIGNATION 'VERMILYEA'. NGS DATA SHEET LISTS THE
NAVD 88 ELEVATION AS BEING 5026 FEET

BASIS OF BEARINGS

BASIS OF BEARINGS IS A G.P.S. OBSERVATION



LINE TABLE		
LINE	DIRECTION	LENGTH
L1	N15°58'51"E	513.61'

THIS IS TO CERTIFY THAT THE ABOVE PLAIN WAS PREPARED FROM FIELD NOTES OF ACTUAL SURVEYS MADE BY ME OR UNDER MY SUPERVISION AND THAT THE SAME ARE TRUE AND CORRECT TO THE BEST OF MY KNOWLEDGE AND BELIEF.







UNTAH ENGINEERING & LAND SURVEYING

85 SOUTH 200 EAST - VERNAL, UTAH 84078

(435) 789-1017

PDOP = 2.0	SCALE 1" = 1000'	DATE SURVEYED: 10-18-13	DATE DRAWN: 11-02-13
------------	---------------------	----------------------------	-------------------------

NAD 83 (TARGET BOTTOM HOLE)	NAD 83 (ENTRIF. POINT)	NAD 83 (SURFACE LOCATION)
LATITUDE = 40°27'13.55" (40.453764)	LATITUDE = 40°27'13.57" (40.453769)	LATITUDE = 40°27'08.70" (40.452417)
LONGITUDE = 104°50'03.00" (104.834167)	LONGITUDE = 104°51'49.77" (104.863825)	LONGITUDE = 104°51'51.65" (104.864344)
NAD 27 (TARGET BOTTOM HOLE)	NAD 27 (ENTRIF. POINT)	NAD 27 (SURFACE LOCATION)
LATITUDE = 40°27'13.62" (40.453783)	LATITUDE = 40°27'13.63" (40.453786)	LATITUDE = 40°27'08.77" (40.452436)
LONGITUDE = 104°50'01.10" (104.833639)	LONGITUDE = 104°51'47.87" (104.863297)	LONGITUDE = 104°51'49.75" (104.863819)

 = 90° SYMBOL
 = PROPOSED WELL HEAD
 = TARGET BOTTOM HOLE.
 = ENTRY POINT

▲ = SECTION CORNERS LOCATED

Δ = SECTION CORNERS RE-ESTABLISHED.

