



**Radial Bond Log, V.D.L.
C.C.L. Gamma-Ray & Temp.**

Pioneer Energy Services

Company Bill Barrett Corp.

Well Anschutz State 4-62-02-3228BH2
Field
County Weld State Colo.

Company **Bill Barrett Corp.**
Well **Anschutz State 4-62-02-3228BH2**
Field
County **Weld** State **Colo.**

Location: API #: 05123389620000 Other Services
SEC 02 TWP 4N RGE 62W
SWNW
Permanent Datum GL Elevation 4544
Log Measured From KB
Drilling Measured From KB
None
K.B. 4566
D.F. 4565
G.L. 4544

Date of Service	6-20-2014		
Run Number	1		
Depth Driller or PBTD	6423'		
Depth Logger	5453'		
Bottom Log Interval	5441'		
Top Log Interval	Surface		
Open Hole Size	8.75"		
Type Fluid	water		
Fluid Level	surface		
Fluid Density	8.33 ppg		
Max. Recorded Temperature	185		
Max. Wellhead Pressure	0		
Wellhead Connection	4" 1002		
Estimated Cement Top	456'		
Unit Number	01		
Wireline Size	9/32"		
Location	Fl. Morgan		
Recorded By	Nathan Bivens		
Witnessed By	John Dameron		
	Size	WMFt	Top
Tubing Record			Bottom
Surface Casing			
Production Casing	7"	26#	surface 6411'
Liner Record	4.5"	11.6#	5365' na

<<< Fold Here >>>

All interpretations are opinions based on inferences from electrical or other measurements and Pioneer Wireline Services cannot and does not guarantee the accuracy or correctness of any interpretation, and Pioneer Wireline Services will not, except in the case of gross or willful negligence on our part, be liable or responsible for any loss, costs, damages, or expenses incurred or sustained by anyone resulting from any interpretation made by any of our officers, agents or employees. These interpretations are also subject to Pioneer Wireline Services's general terms and conditions set out in our current Price Schedule.

Comments

N/A DENOTES NOT AVAILABLE OR NON-APPLICABLE.
S.O. # 2-220034

THANK YOU FOR USING PIONEER WIRELINE SERVICES

Your Pioneer Wireline Services Crew

Engineer: N. Bivens
Operator: W. Brigante
Operator: D. Baessler
Operator: T. Krein

Tool Data - Services

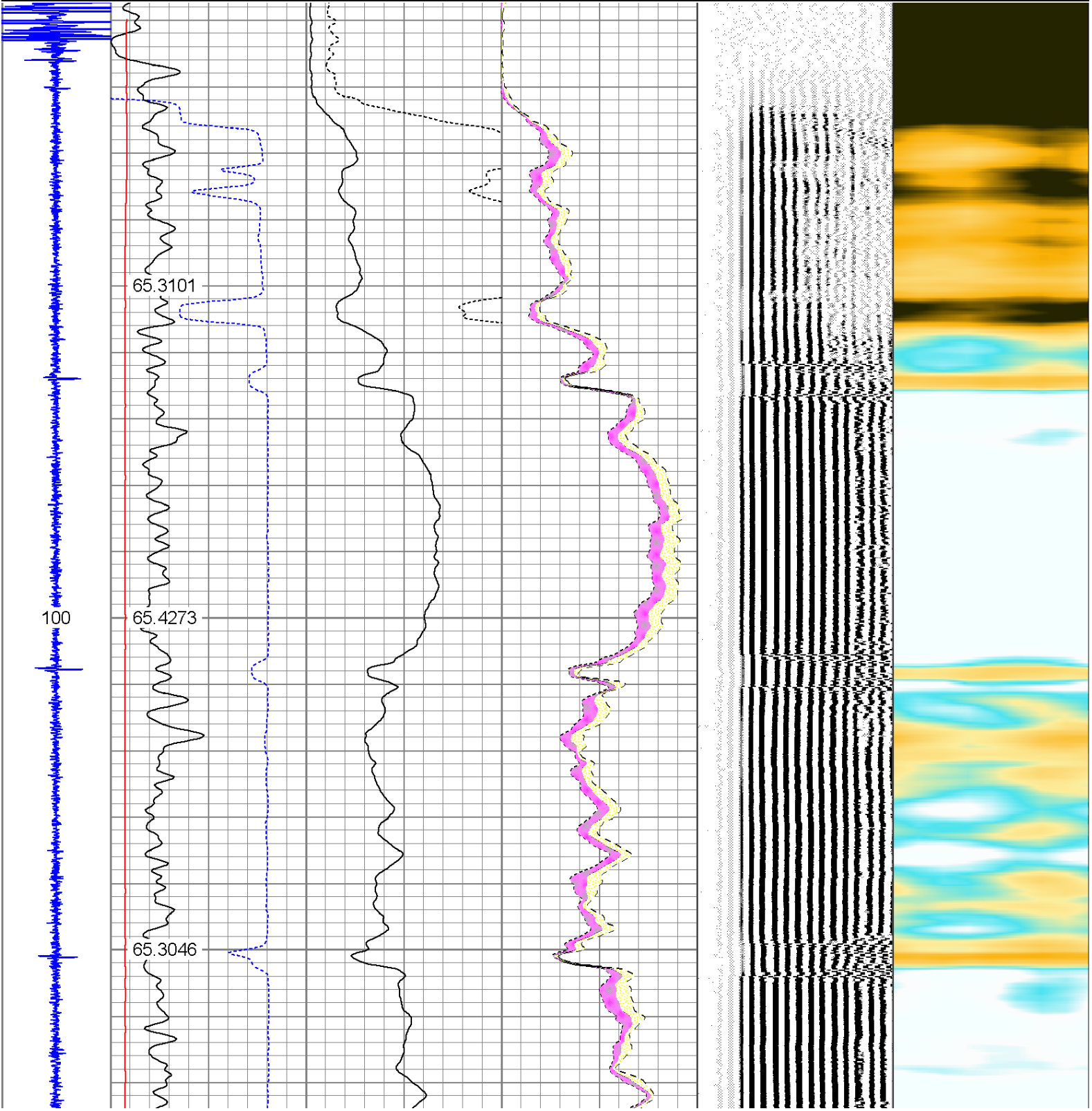
radial bond

Serial Number

Sensor	Offset (ft)	Schematic	Description	Len (ft)	OD (in)	Wt (lb)
			PTS275	2.83	2.75	
WVFS3FT	13.18		RBT-Probe (4.5040904)	8.88	2.75	90.00
WVFCAL	13.18		Prototype Probe Radii Bond Tool with Digital Telemetry			
WVFS1	13.18					
WVFS2	13.18					
WVFS3	13.18					
WVFS4	13.18					
WVFS5	13.18					
WVFS6	13.18					
WVFS7	13.18					
WVFS8	13.18					
WVF5FT	12.18					
			PTS275	2.83	2.75	
CCL	5.18					
GR	3.85		GR-Probe275 (030606)	4.54	2.75	57.00
			TEMP-Probe (P071024)	1.55	1.69	5.00
TEMP	0.01		Probe temp tool			

Database File: anschutz state 4-62-02-3228bh2.db
Dataset Pathname: pass4
Presentation Format: scbl02
Dataset Creation: Fri Jun 20 12:17:48 2014 by Log 7.0 B1
Charted by: Depth in Feet scaled 1:240

5	CCL	-5	362	TT (usec)	262	0	AMP (mV)	100	0	AMPAVG	150	200	VDL	1200	1	SECTOR MAP	8
			0	GR (GAPI)	150	0	AMPx5 (mV)	20	0	AMPMAX	150				25		100
			50	TEMP (degF)	250				0	AMPMIN	150						
				TEMP													
				(degF)													



200

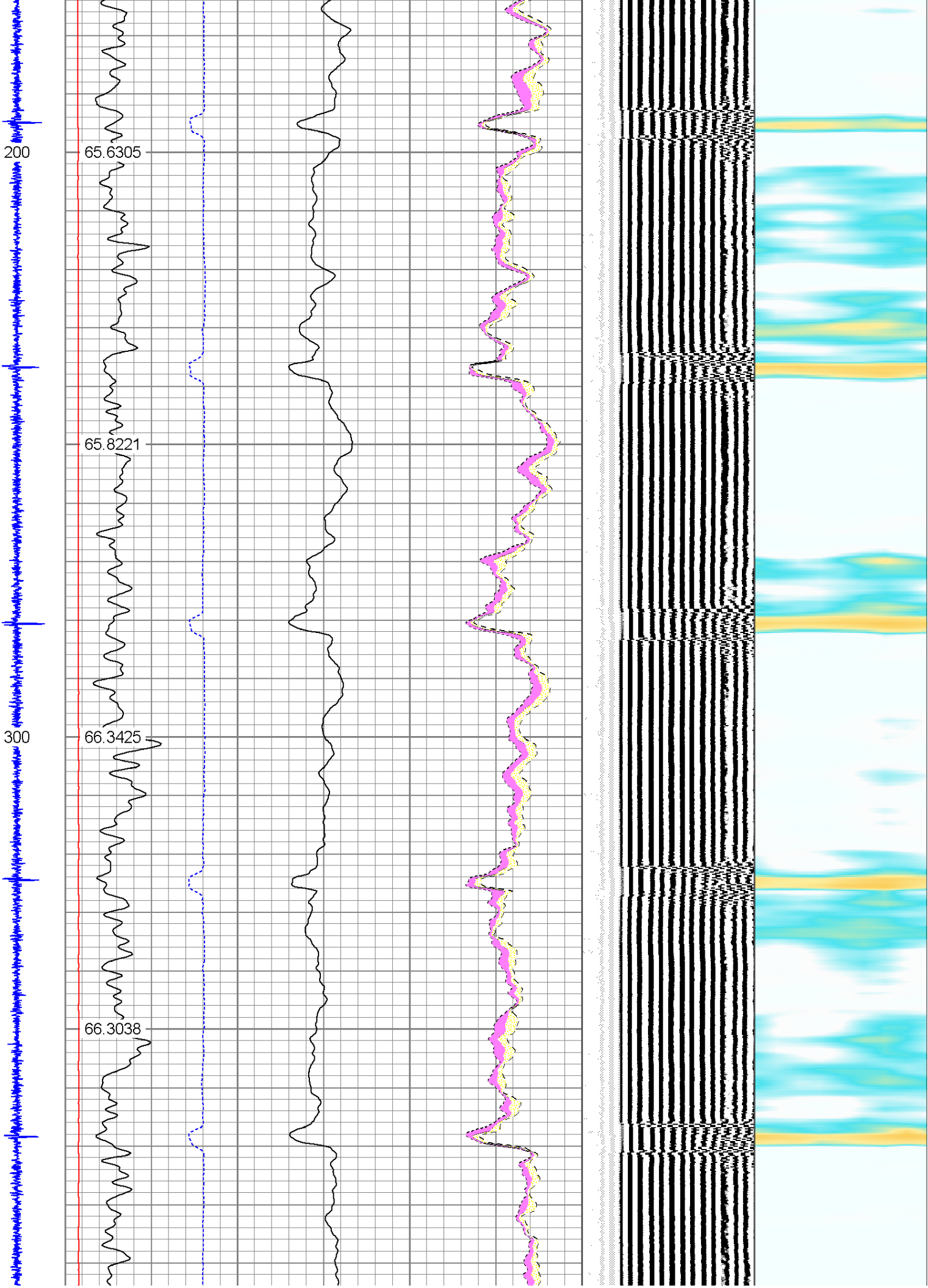
65.6305

65.8221

300

66.3425

66.3038



400

66.1794

68.406

Top of Cement →

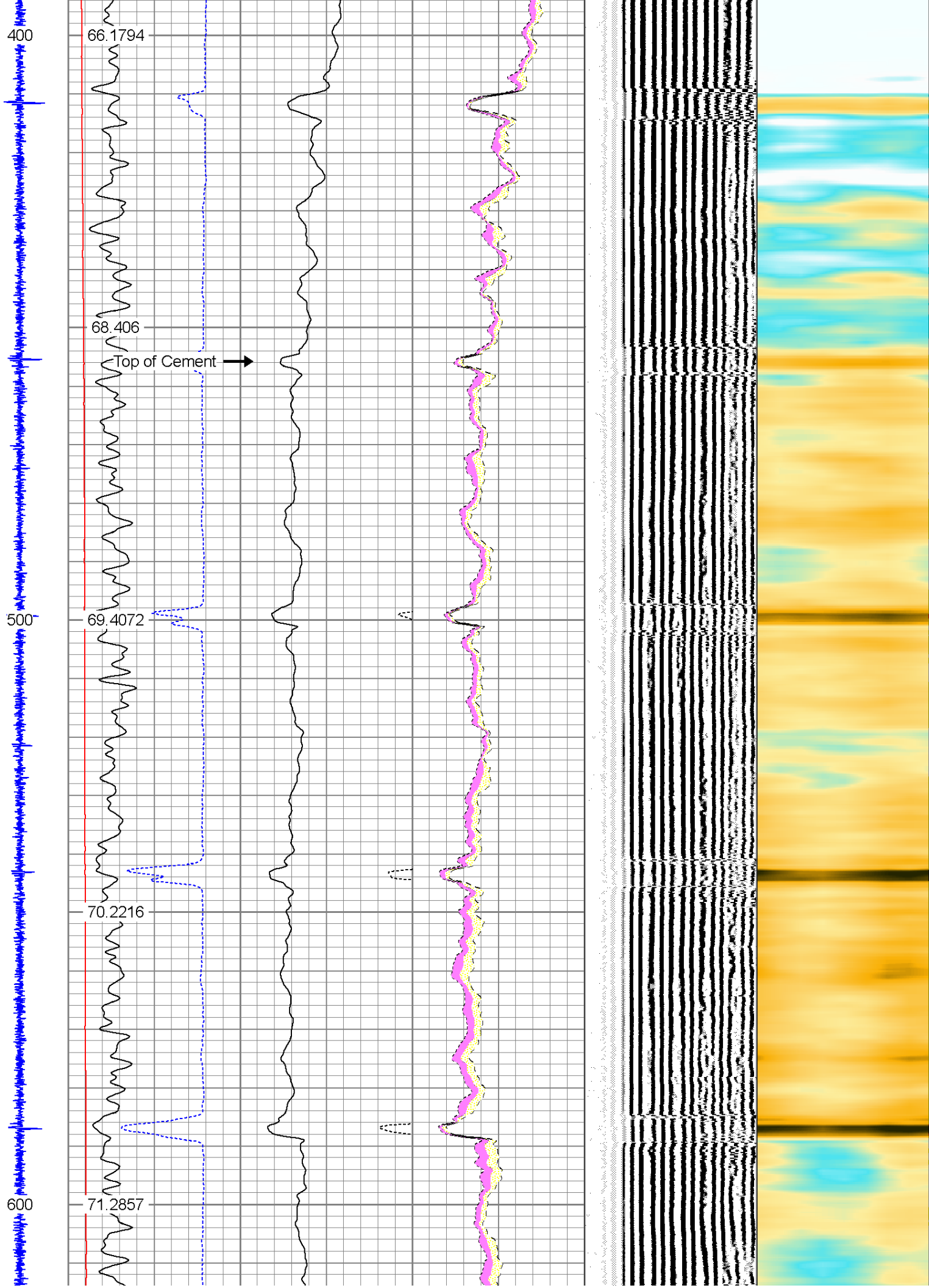
500

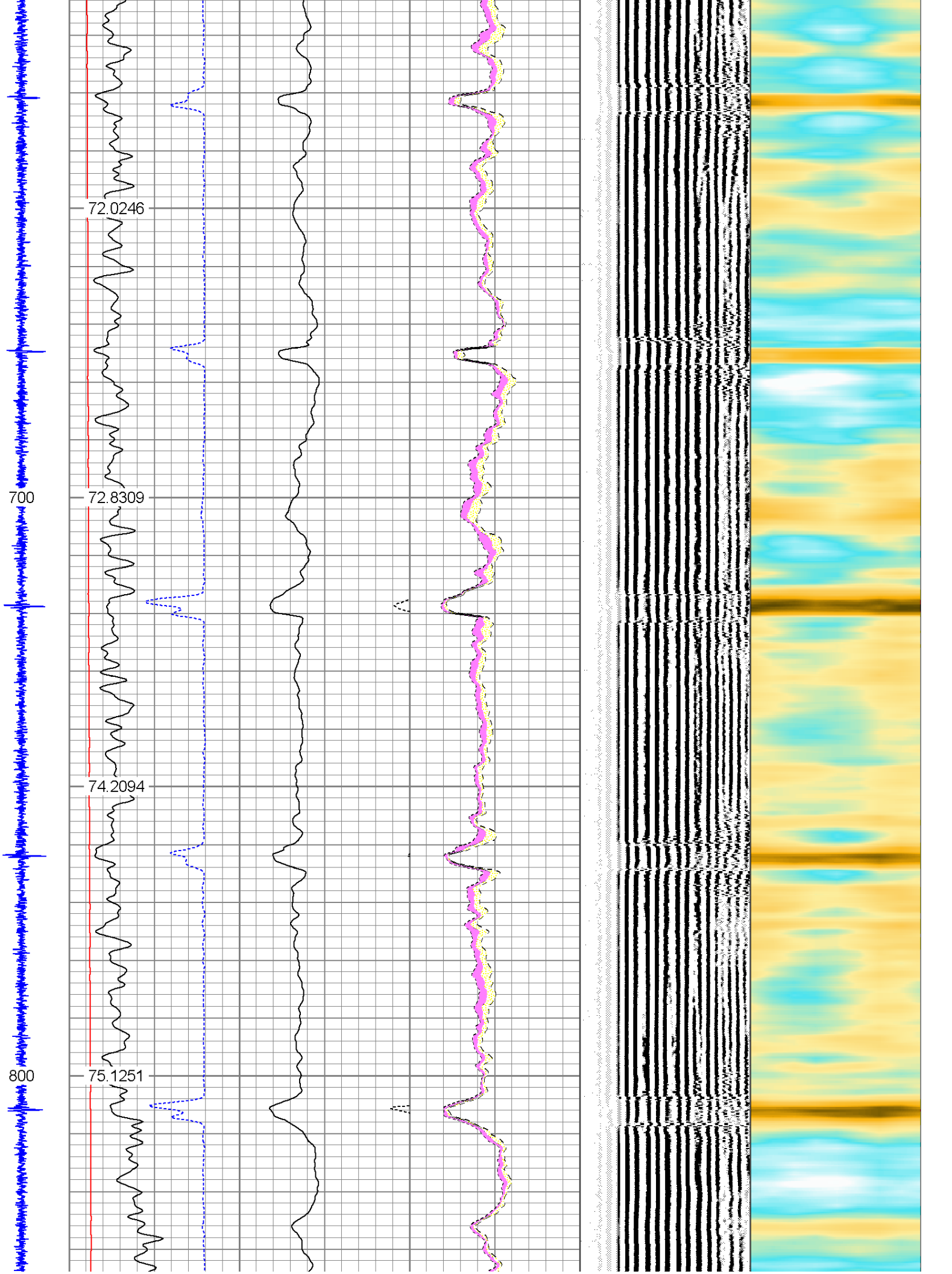
69.4072

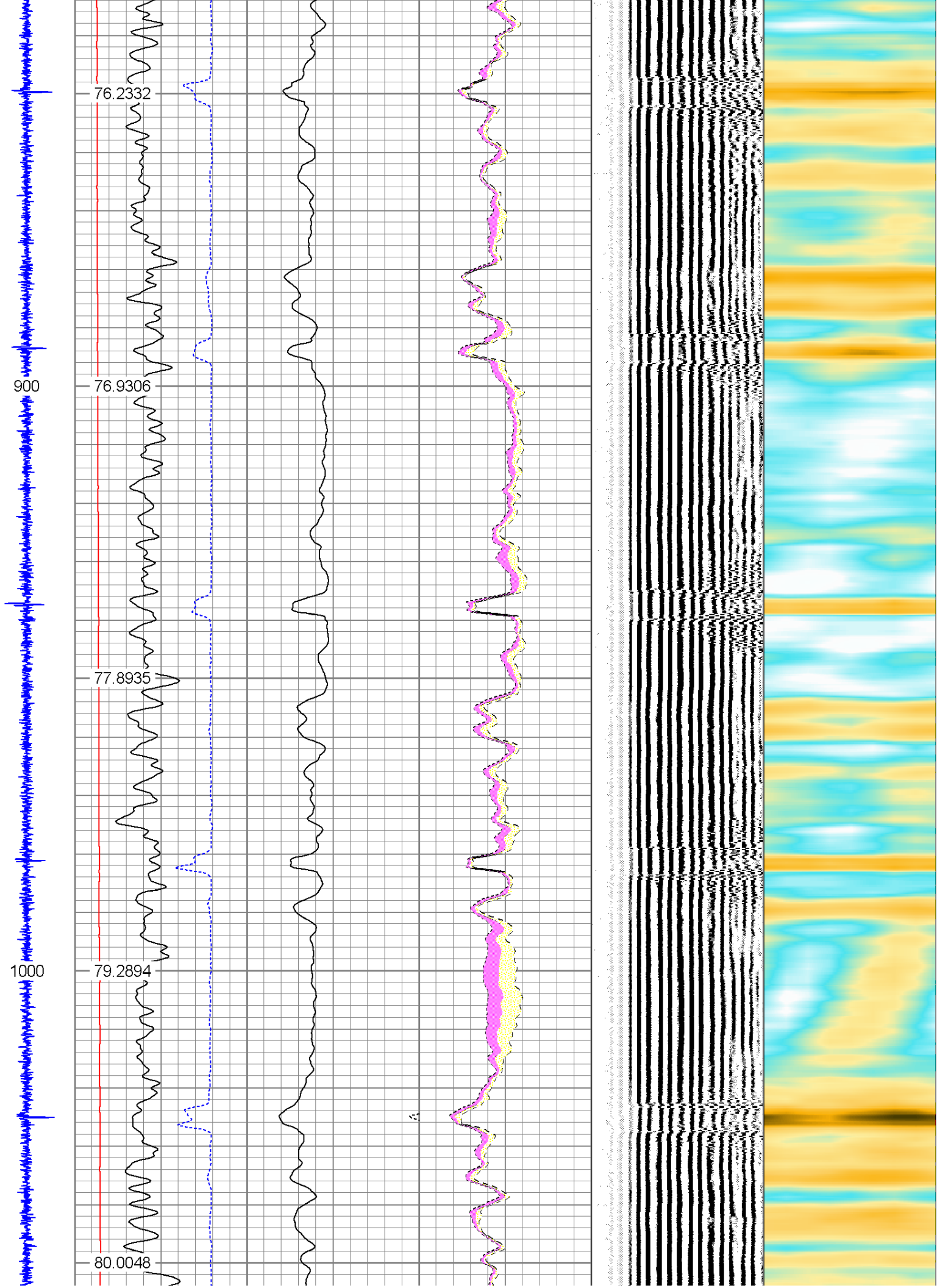
70.2216

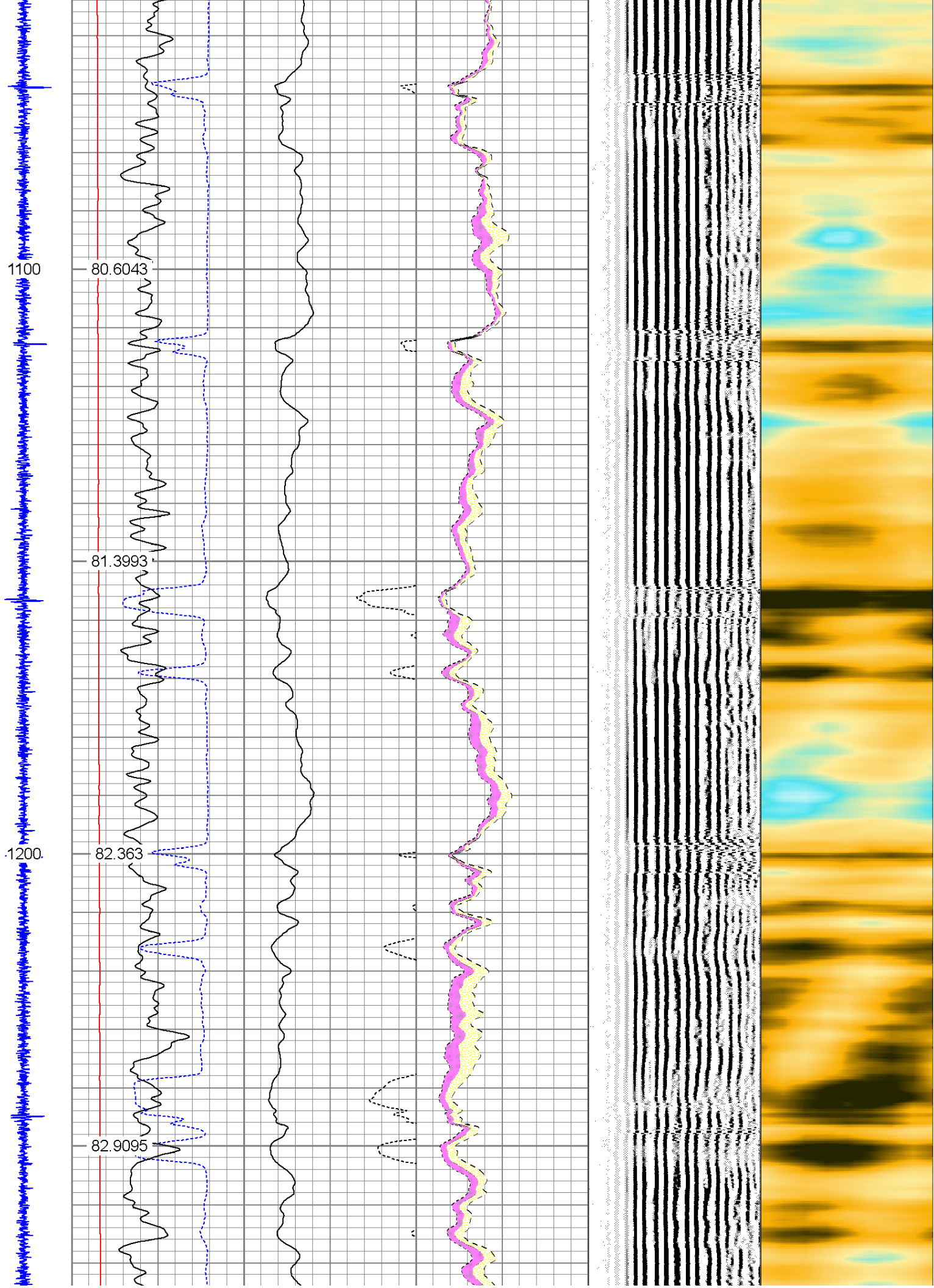
600

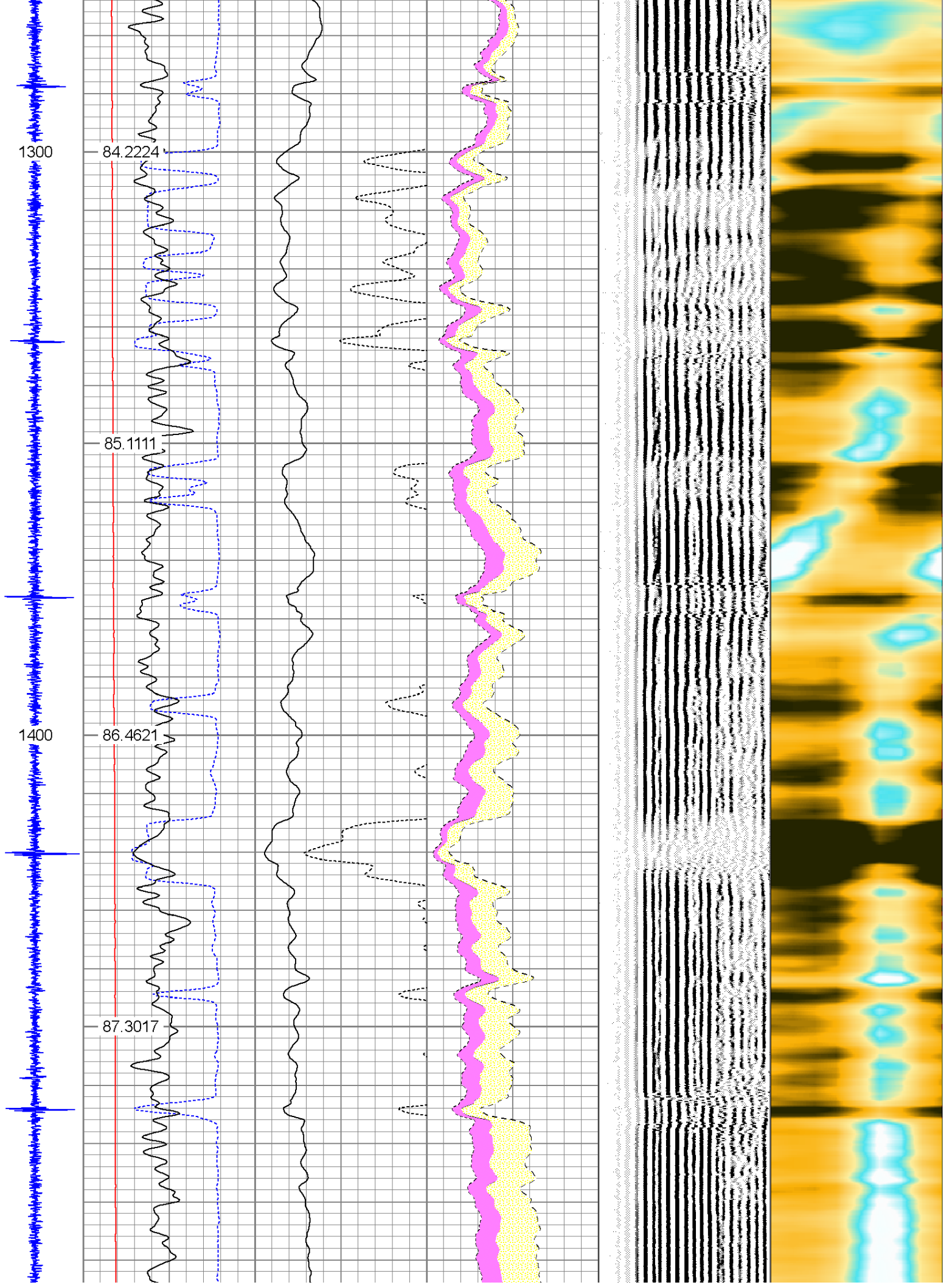
71.2857

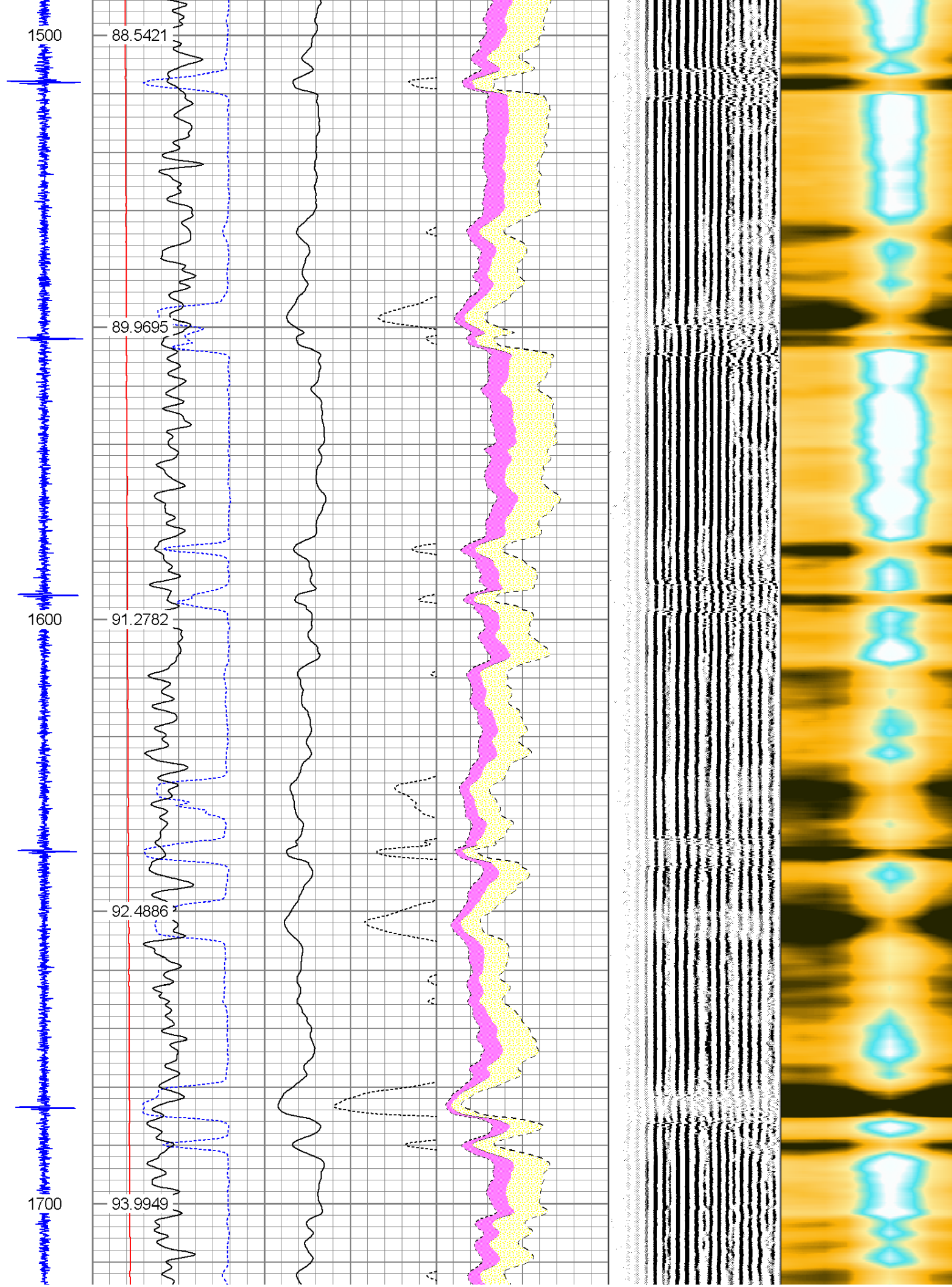


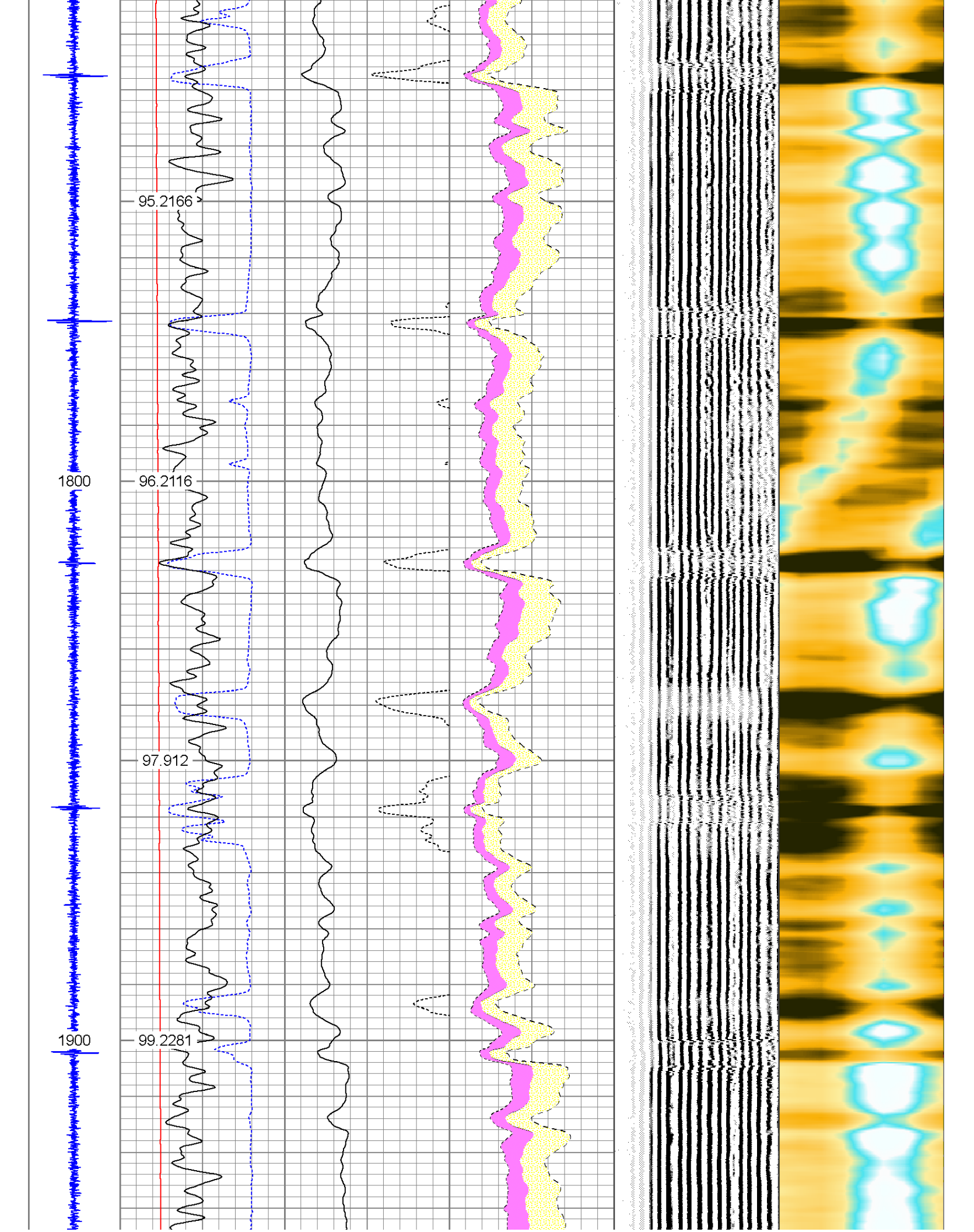








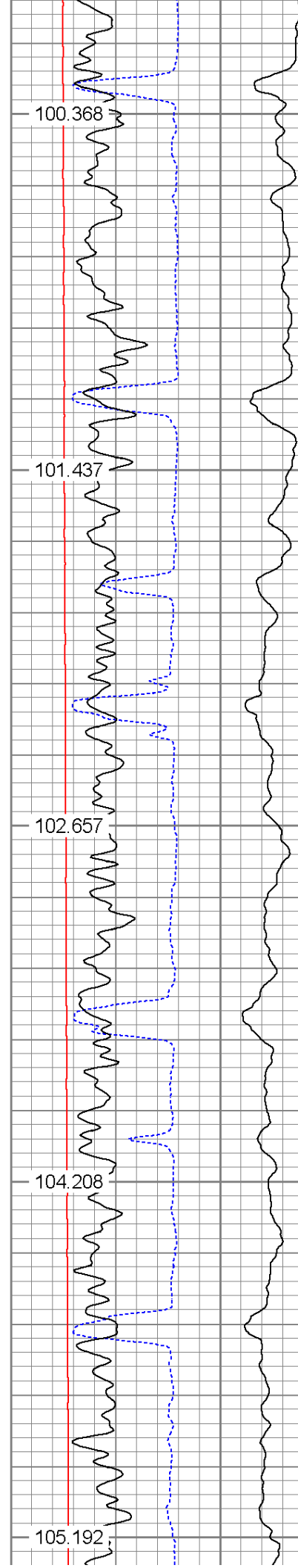






2000

2100




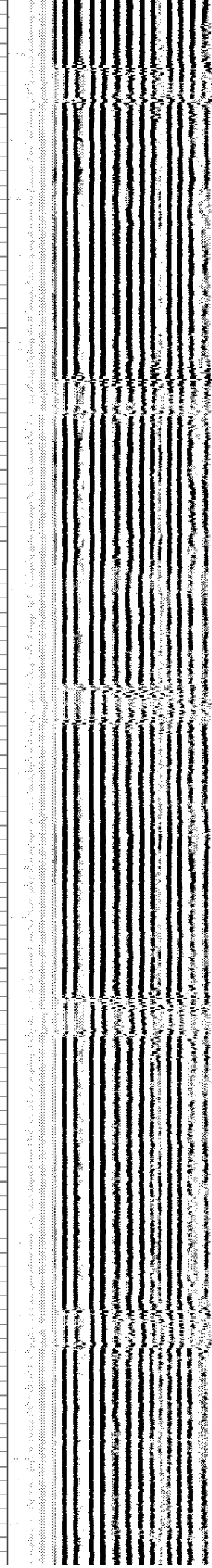
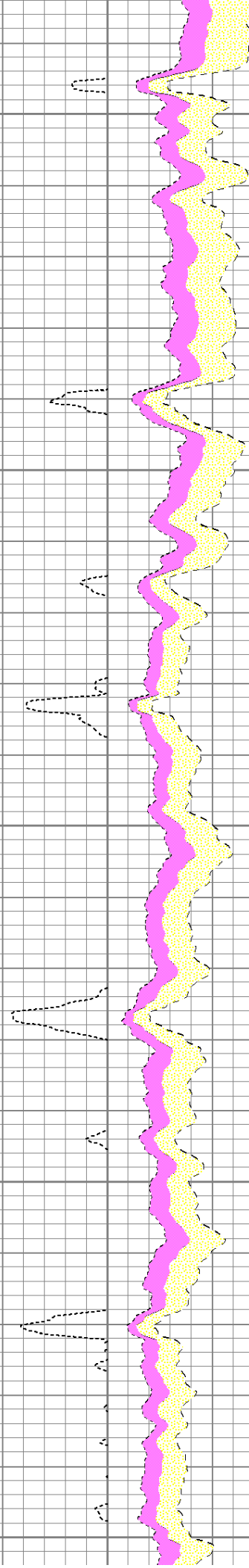
100.368

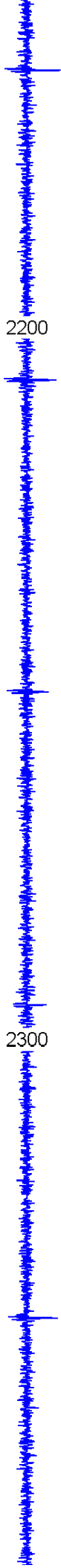
101.437

102.657

104.208

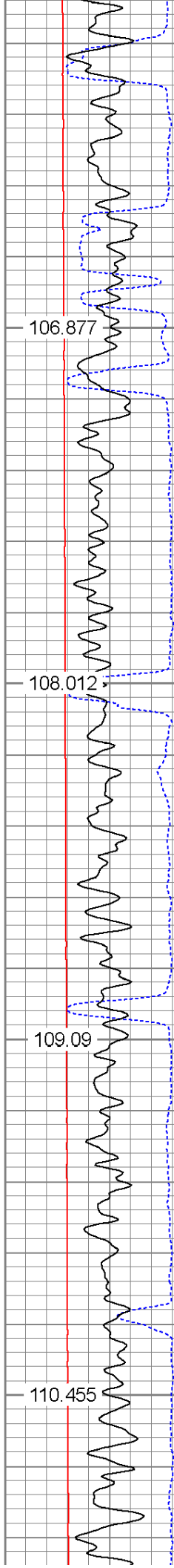
105.192





2200

2300

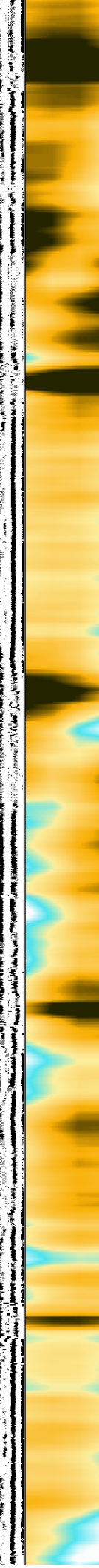


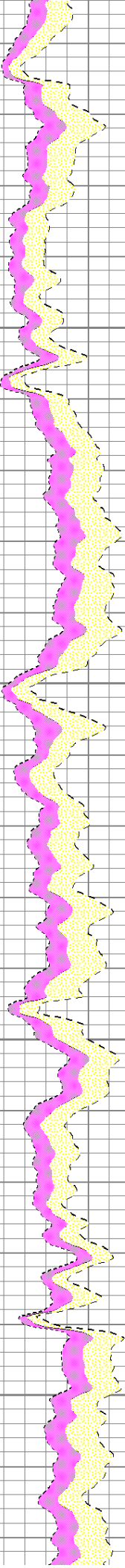
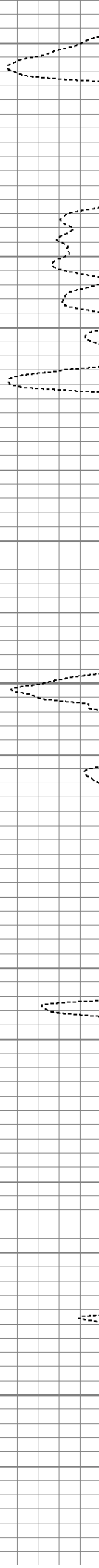



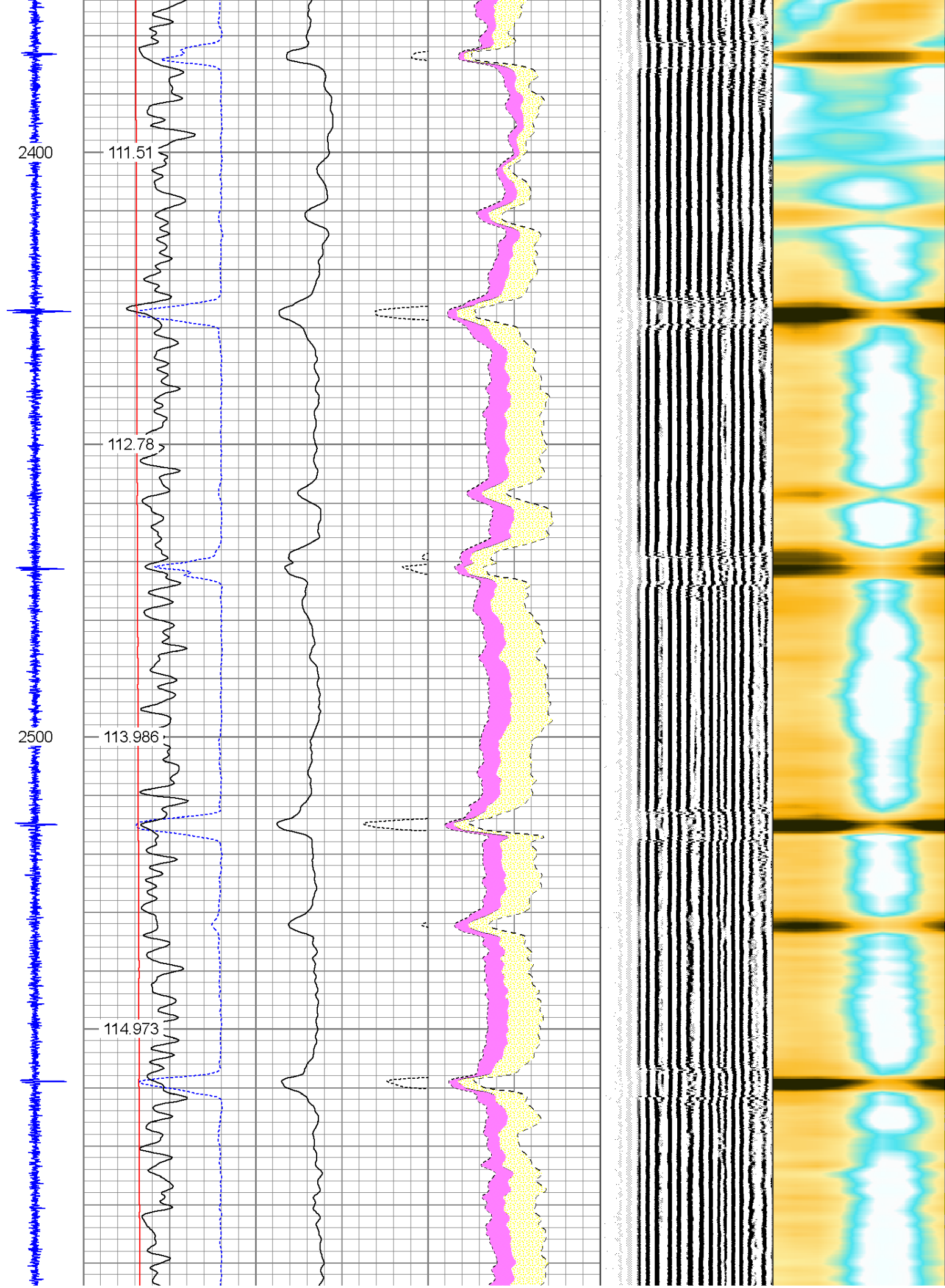
106.877

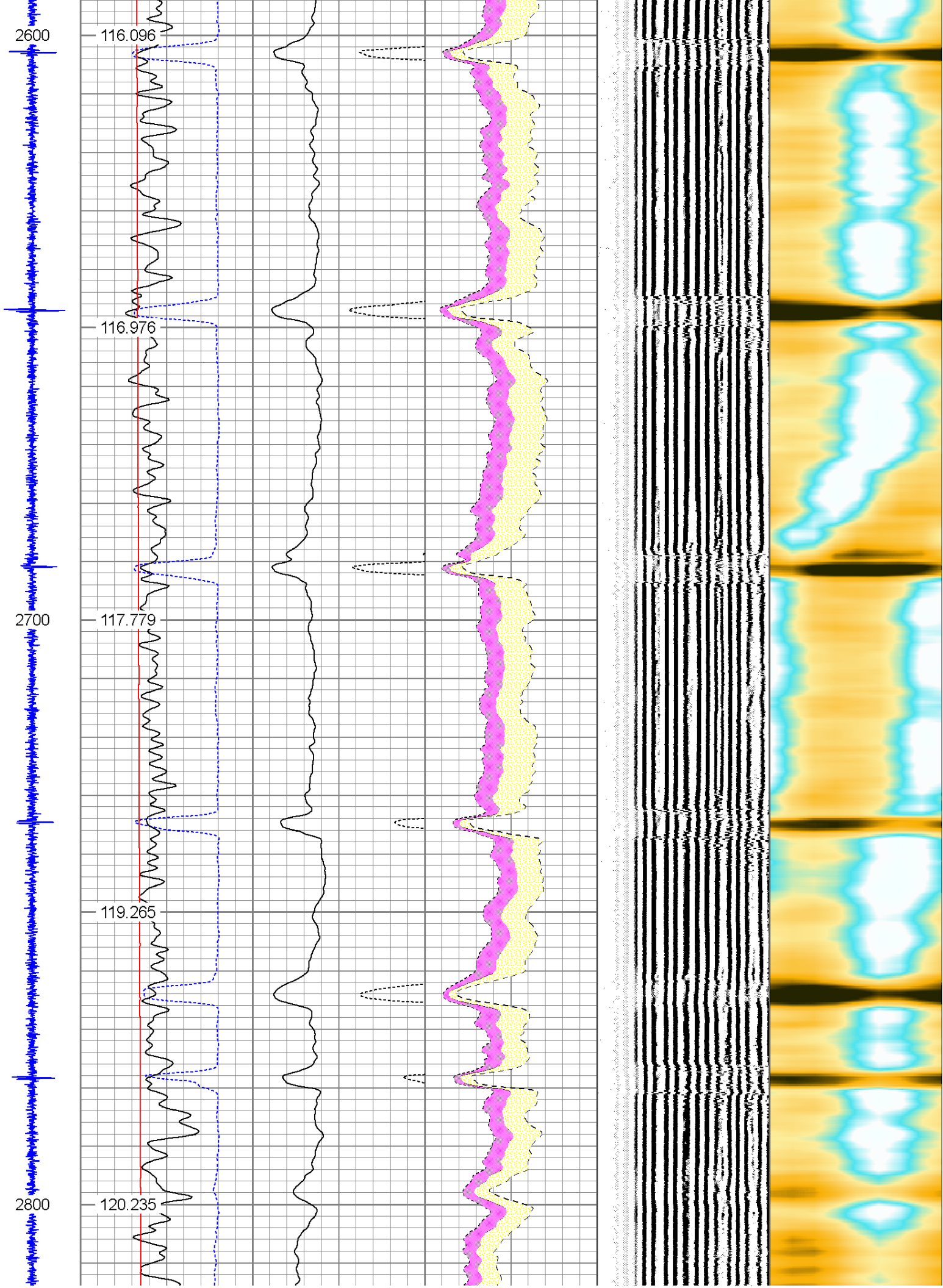
108.012

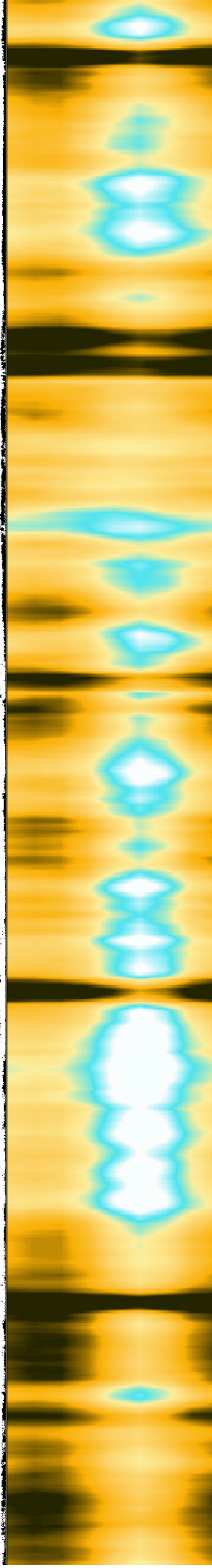

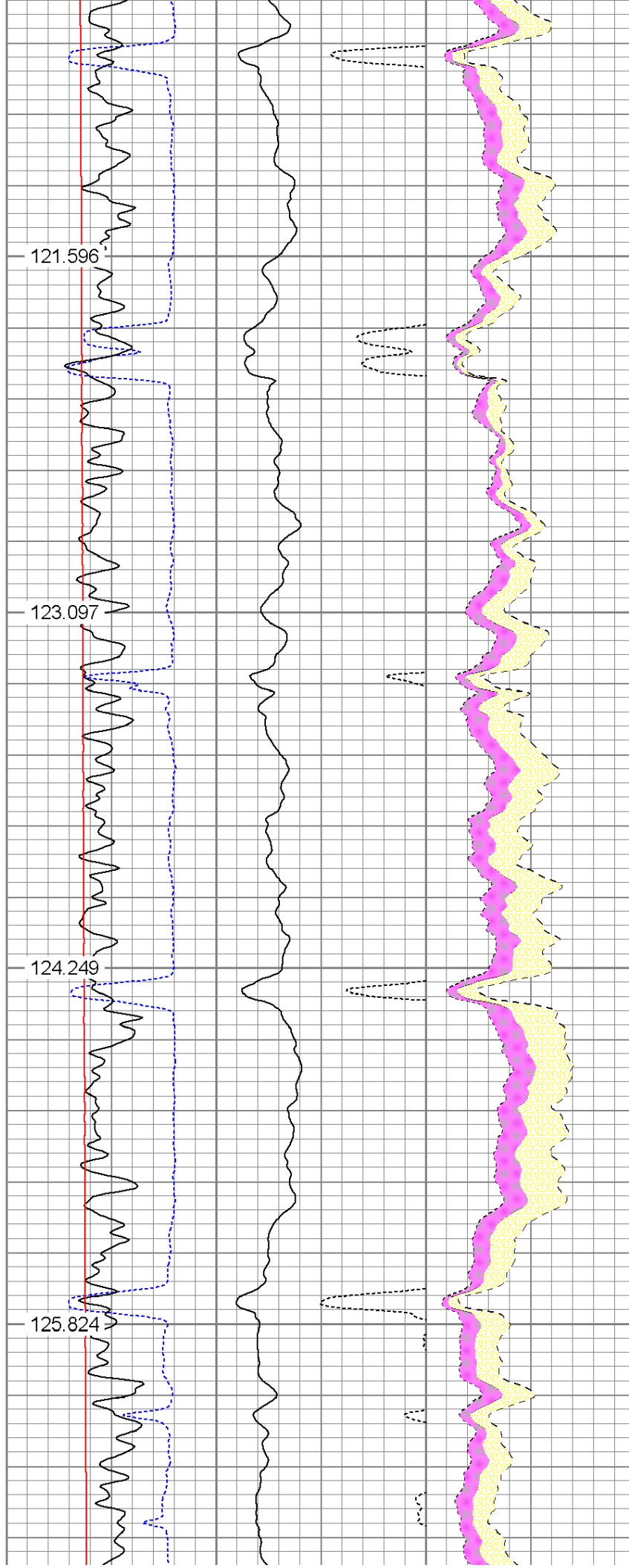
109.09

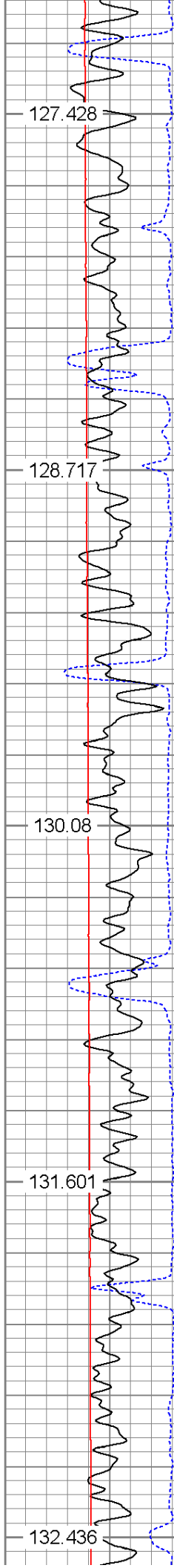

110.455











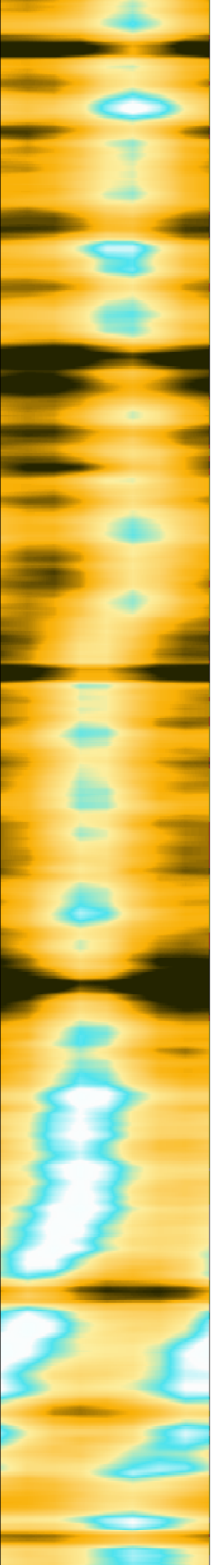

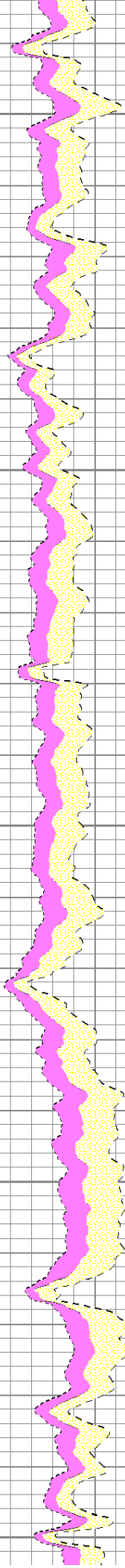
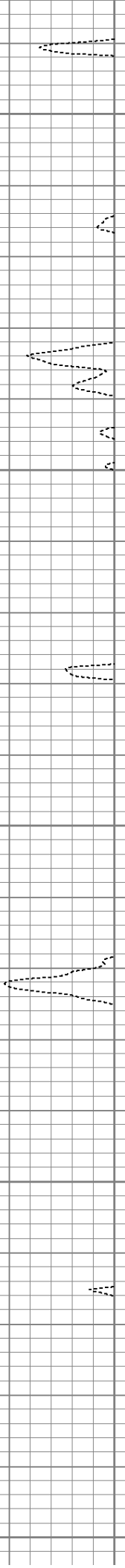

127.428


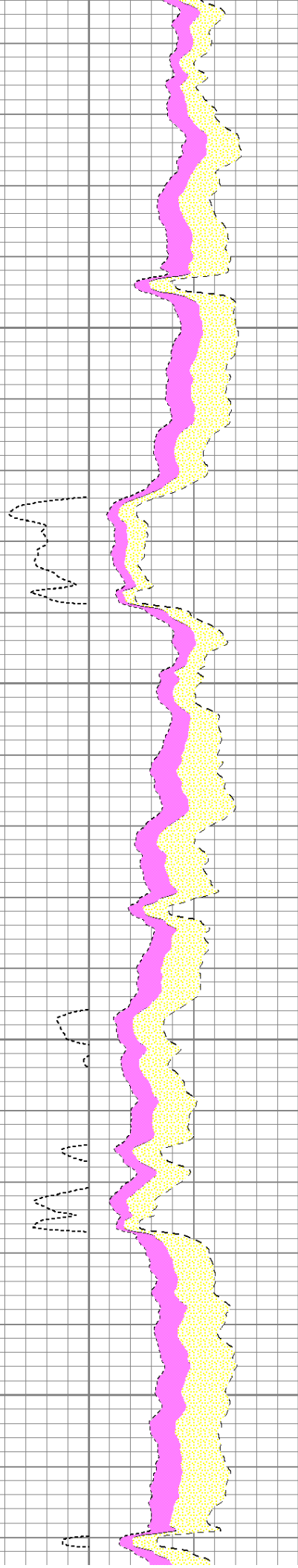
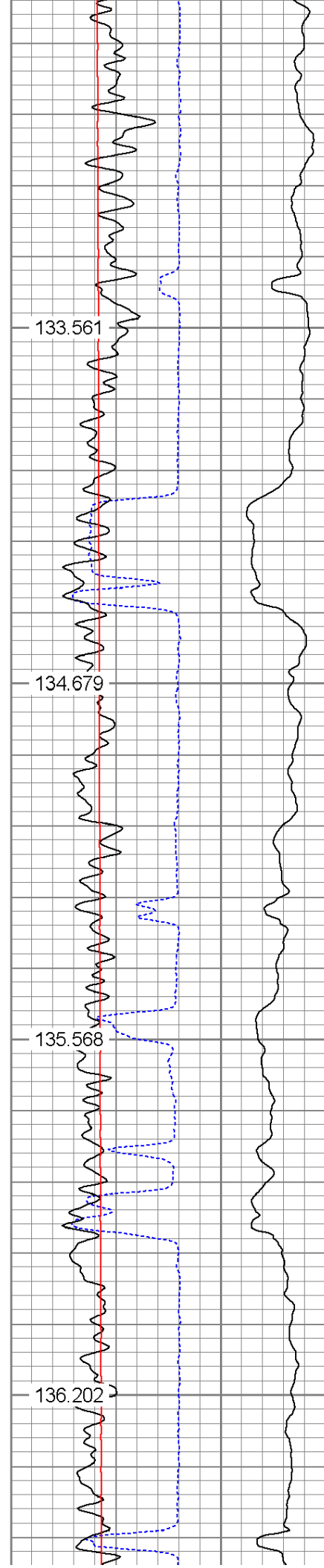
128.717

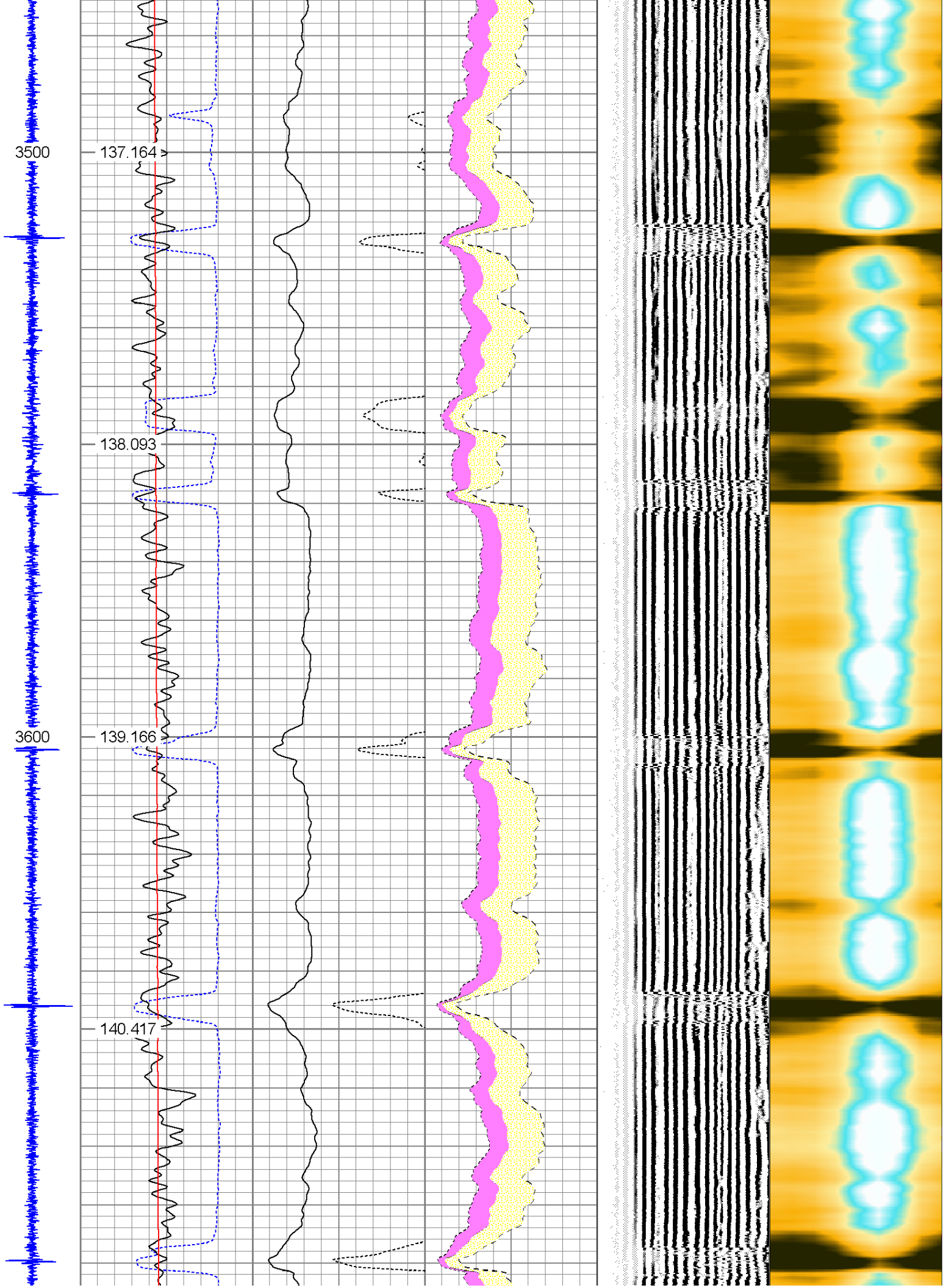
130.08

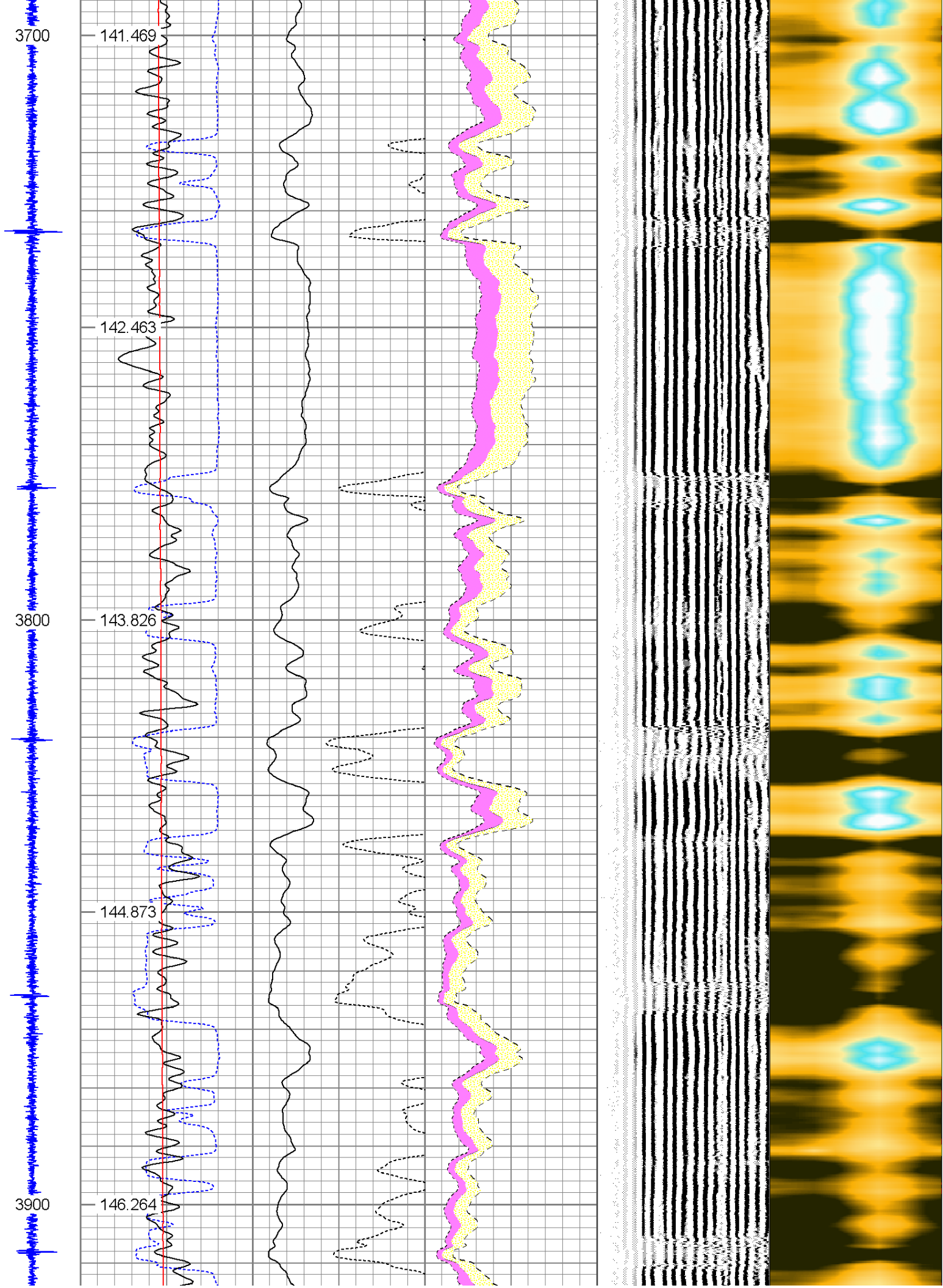
131.601

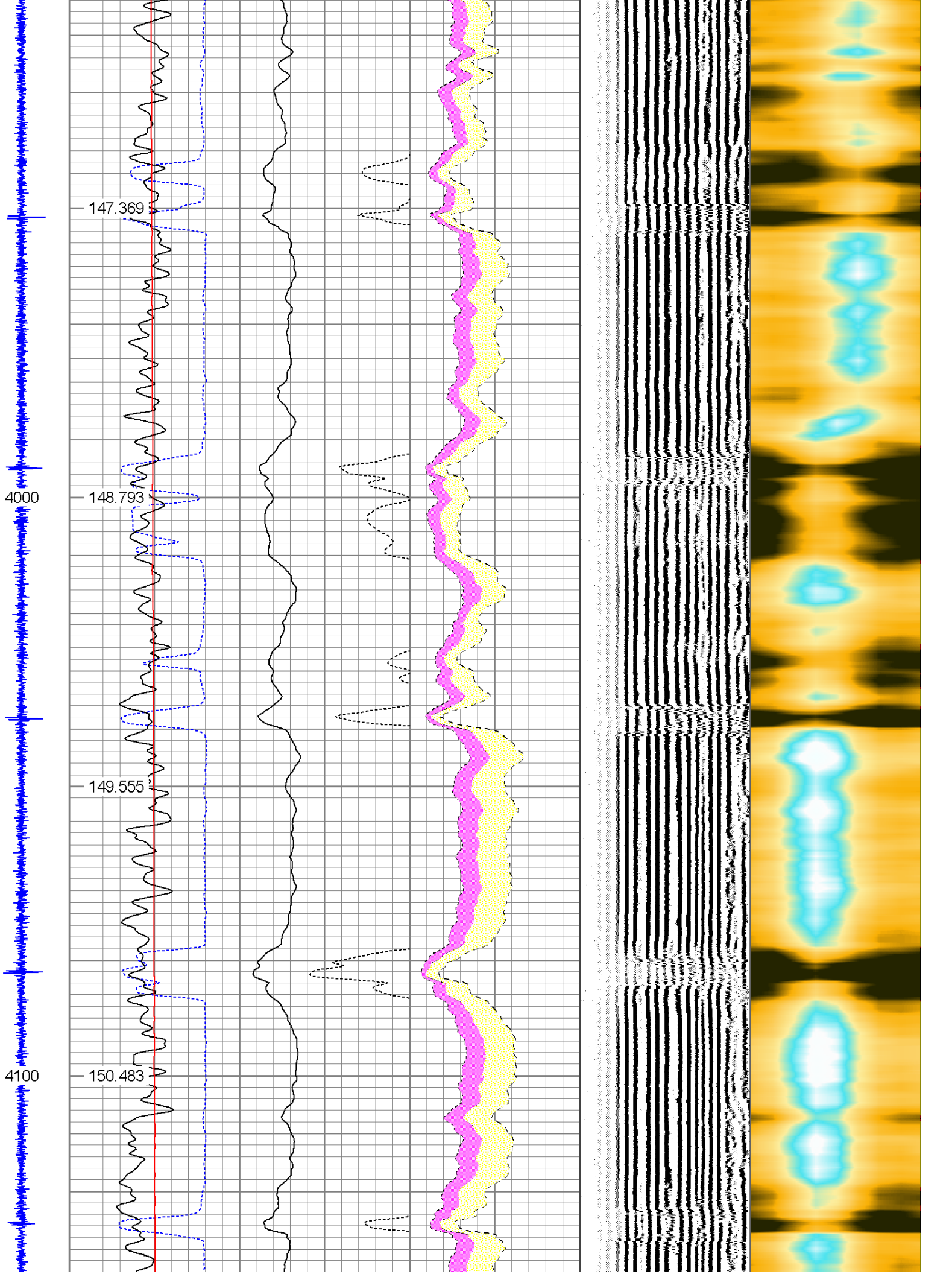
132.436

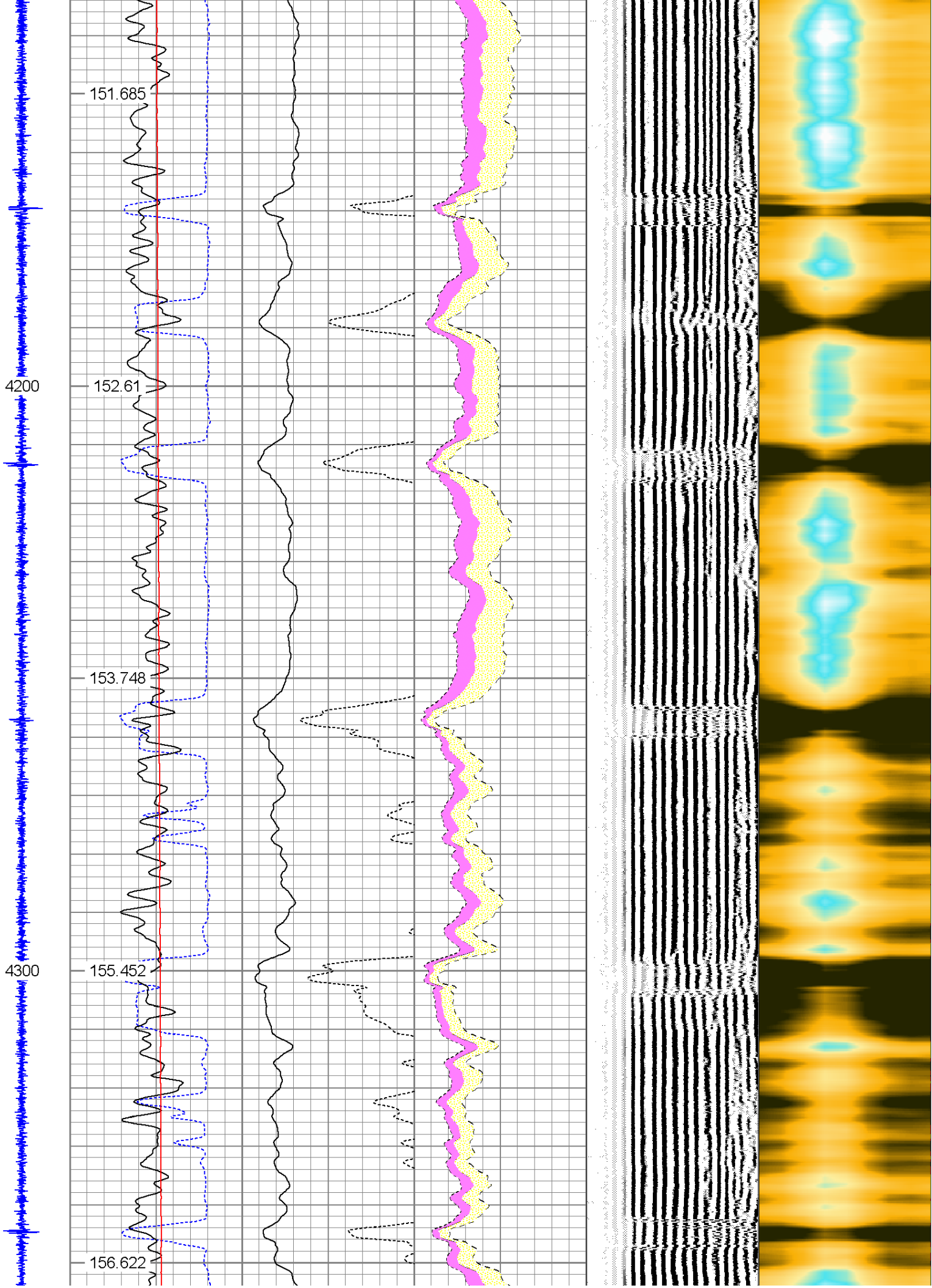


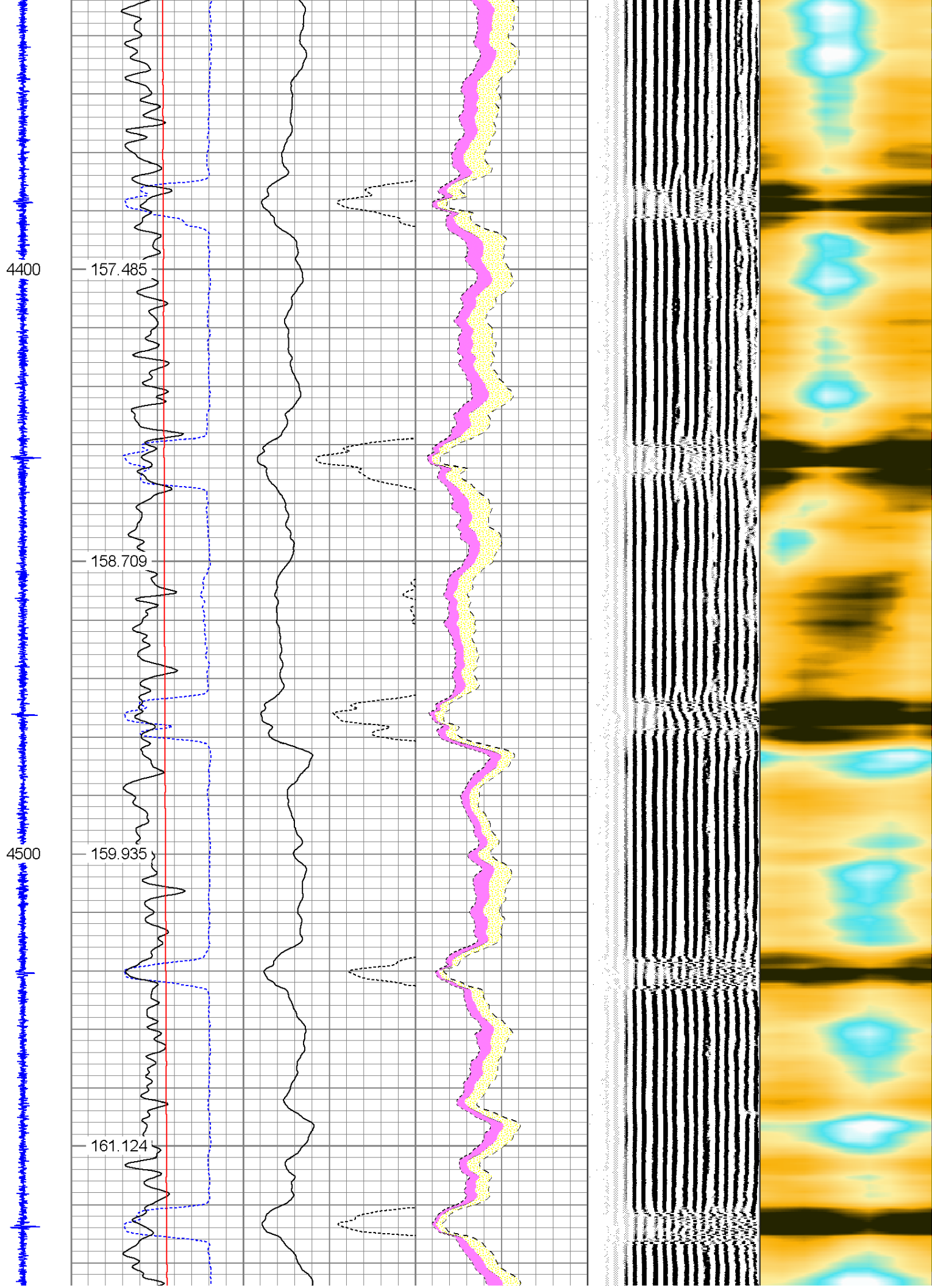


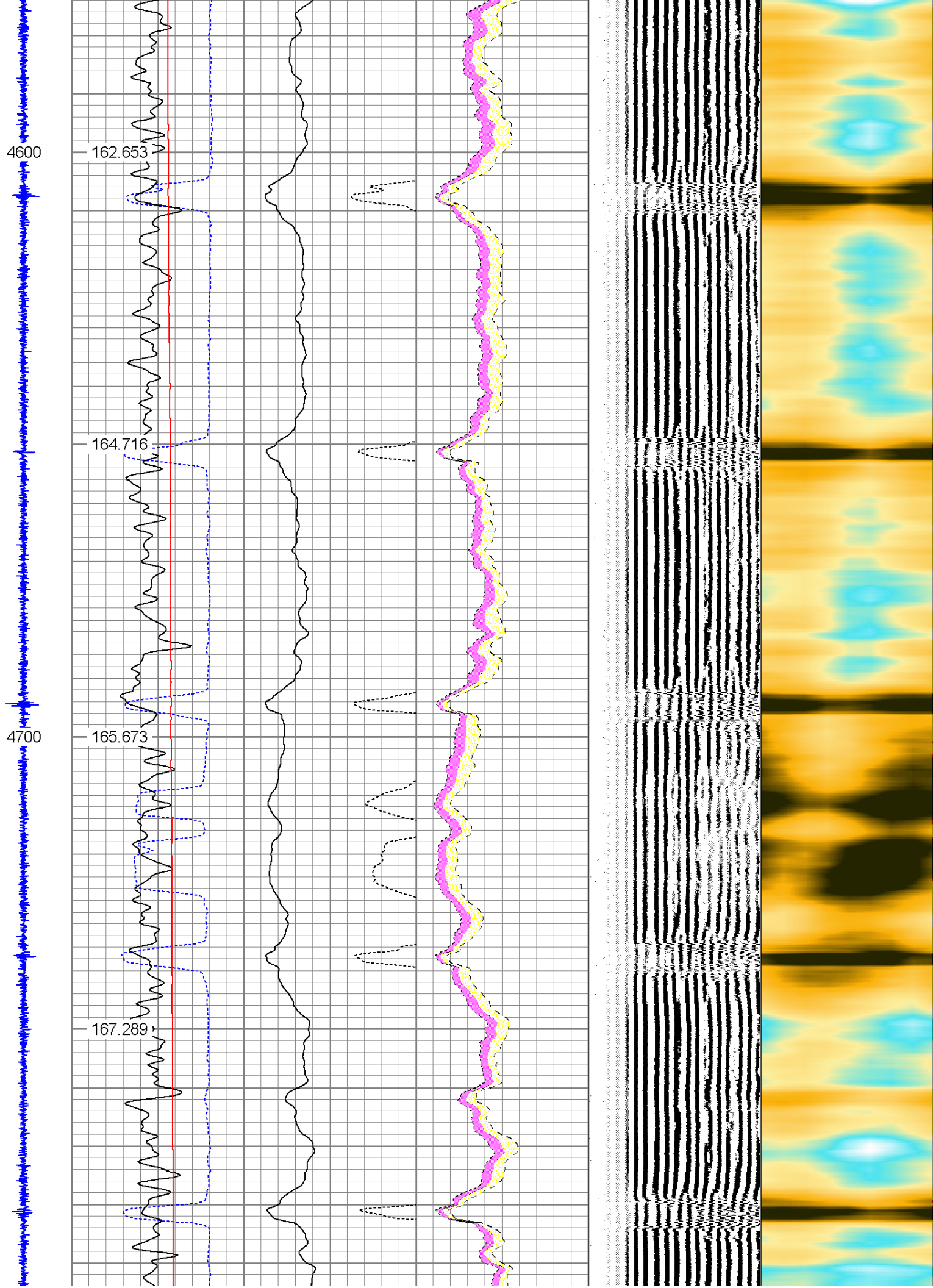


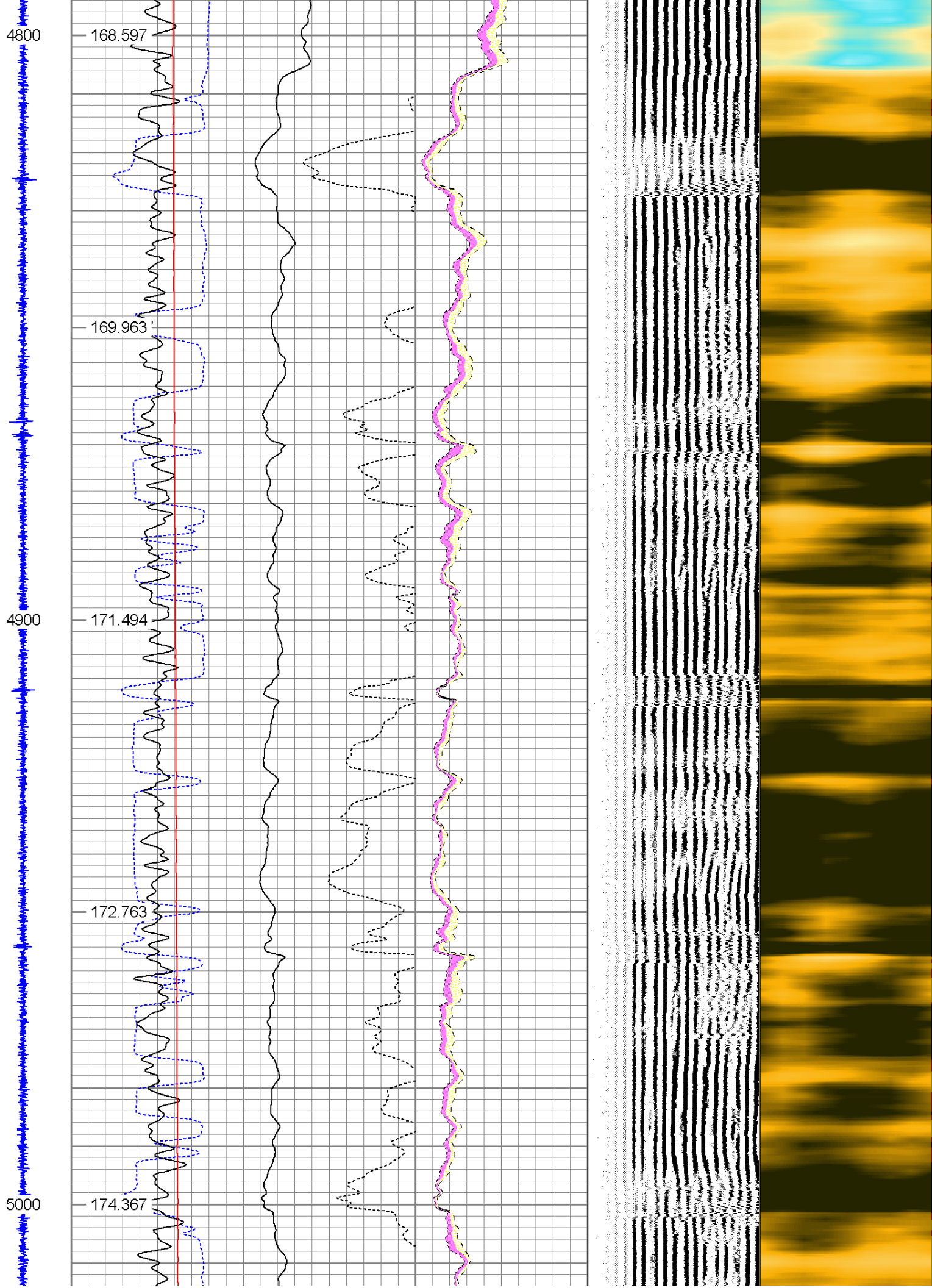


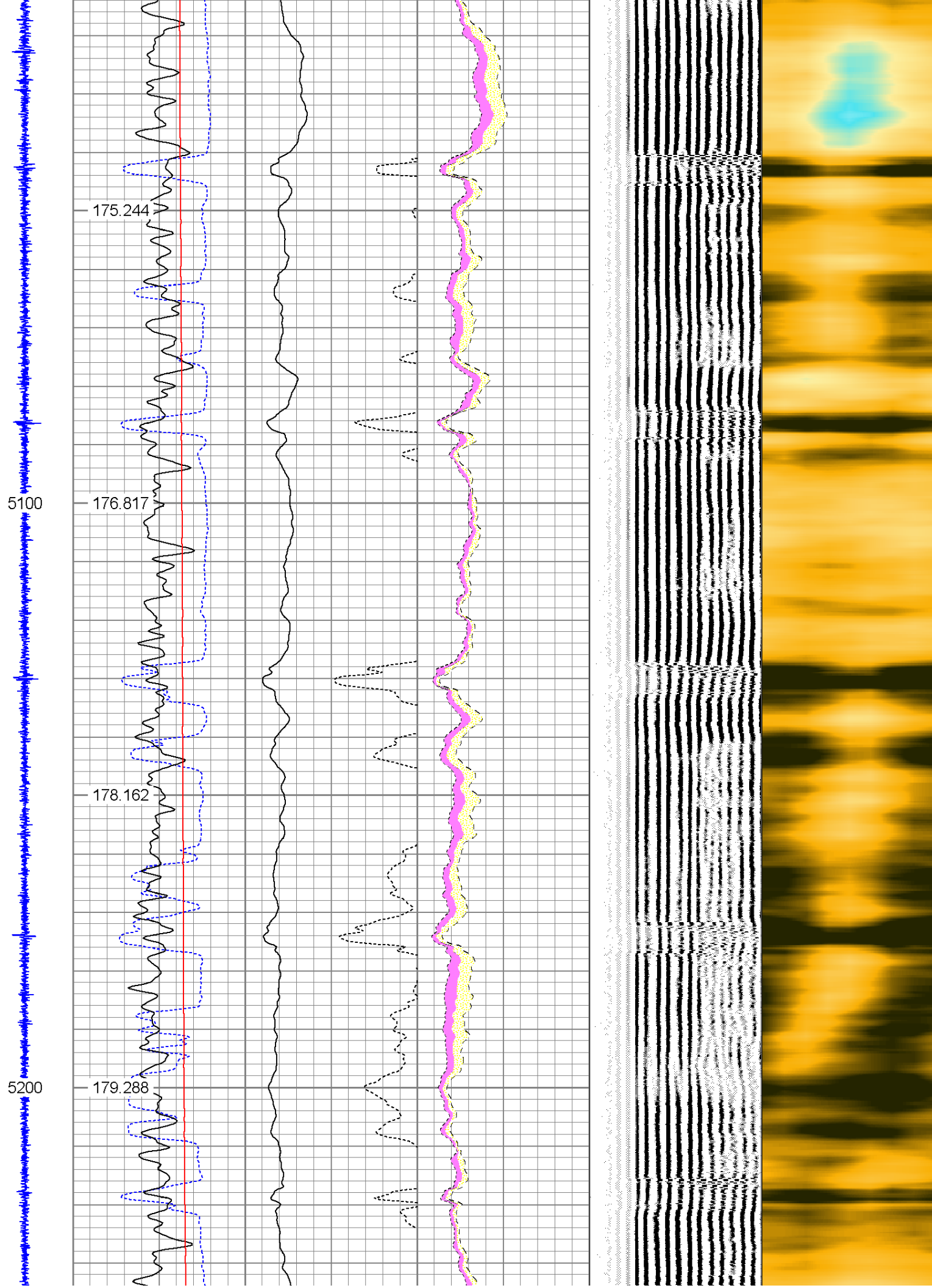


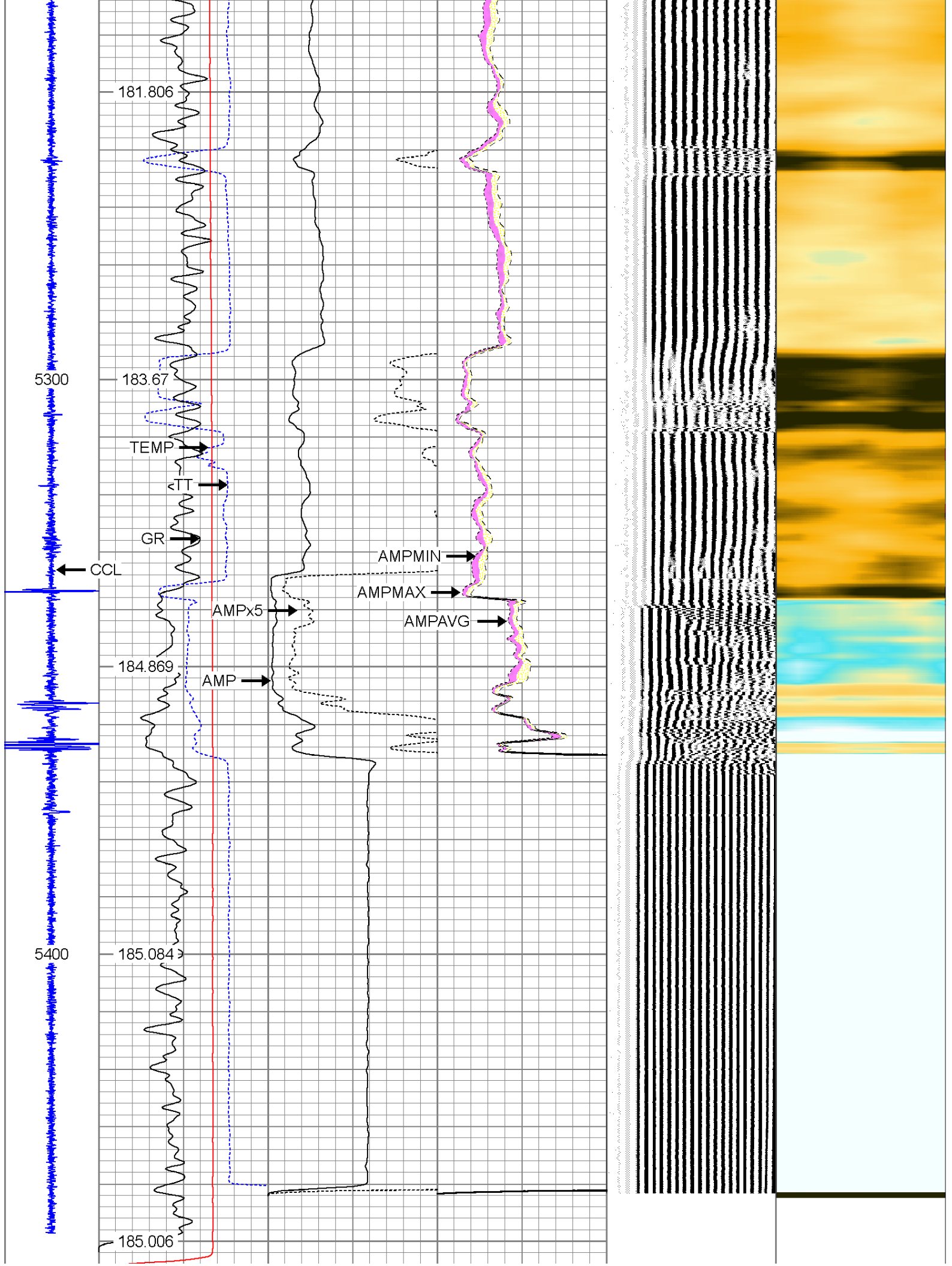












[illegible]