

August 5, 2014

Colorado Oil & Gas Conservation Commission
The Chancery Building
1120 Lincoln Street, Suite 801
Denver, CO 80203

Attn: Mr. Matt Lepore, Director

RE: Ruhl IB-32H-B264
Township 2N, Range 64W, 6th P.M.
Section 32: 313' FNL; 2311' FEL (Surface Hole Location)
Section 32: 460' FSL; 2275' FEL (Bottom Hole Location)
Weld County

Mr. Lepore,

Encana Oil & Gas (USA) Inc. ("Encana") is planning to drill the captioned well in accordance with the provisions of COGCC Rule 318A.e(6).

Proposed spacing unit configuration: E2W2,W2E2Sec.32 T2N,R64W
Formation(s): Niobrara
Spacing unit acreage: 320

Encana is not the only owner within the proposed spacing unit, and as such provided notice to the remaining owner(s) within said proposed spacing unit as required under COGCC Rule 318A.e(6). The required thirty (30) day notice period has elapsed absent the receipt by Encana of an objection to said proposal by the owner(s) within the proposed spacing unit for this well.

Attached is a copy of the map illustrating the proposed wellbore spacing unit to assist you in your review and approval of Encana's proposed APD for the captioned well.

Thank you for your time and attention to this matter. Encana respectfully requests that the COGCC review the enclosed information and approve the Application for Permit to Drill the captioned well.

Sincerely,

A handwritten signature in black ink that reads "Toby Sachen". The signature is written in a cursive, flowing style.

Toby Sachen
Regulatory Analyst

THIS MAP DOES NOT REPRESENT A BOUNDARY SURVEY

Section 32-T2N-R64W

Well Data:

- (a) Existing Well Data:
 - Ruhl #1
 - Latitude: N 40.099546°
 - Longitude: W 104.568989°
 - NL: 998'
 - EL: 987'
 - LEV: 4999'
 - DOP: 1.7
- BHL Ruhl 1B-32H-B264

Survey Data:

- Top Boundary: N89° 36' 32"E 2627.92' (Left), N89° 36' 08"E 2628.21' (Right)
- Left Boundary: N00° 05' 35"E 2664.38' (Top), N00° 05' 11"E 2654.14' (Bottom)
- Right Boundary: S00° 11' 17"E 2665.26' (Top), S00° 11' 33"E 2664.66' (Bottom)
- Bottom Boundary: S89° 43' 34"W 2641.68' (Left), S89° 44' 08"W 2640.40' (Right)
- Internal Vertical Line: N00° 01' 50"W 2661.83' (Top), S00° 38' 17"E 2652.00' (Bottom)
- Internal Horizontal Line: N89° 33' 15"E 2633.68' (Left), N89° 40' 40"E 2635.51' (Right)


Well Locations and Distances:

- Ruhl #1: 313' from top boundary, 2311' from right boundary.
- BHL Ruhl 1B-32H-B264: 460' from bottom boundary, 2275' from right boundary.

Other Features:



- Red rectangle highlights the central area of the section.
- Aluminum cap locations are marked at various points along the boundaries.
- Well (a) is located in the upper right quadrant.

Scale 1" = 1000'



approximate scale

1000'

LEGEND
 — found survey monument
 — calculated dimension

I hereby certify that this Well Location Certificate was prepared by me or under my direct supervision on 08/20/2014 for and on behalf of EnCana Oil & Gas (USA) Inc. That it is not a Land Survey Plat or an Improvement Survey Plat and that it is not to be relied upon for establishment of fences, buildings, or other future improvement lines.

John Robert McGehee LS#38219
Well: Ruhl 1B-32H-B264 WLC