

FINISHED GRADE ELEVATION = 5462.4'

NOTES:
• Contours shown at 2' intervals.

ConocoPhillips Company

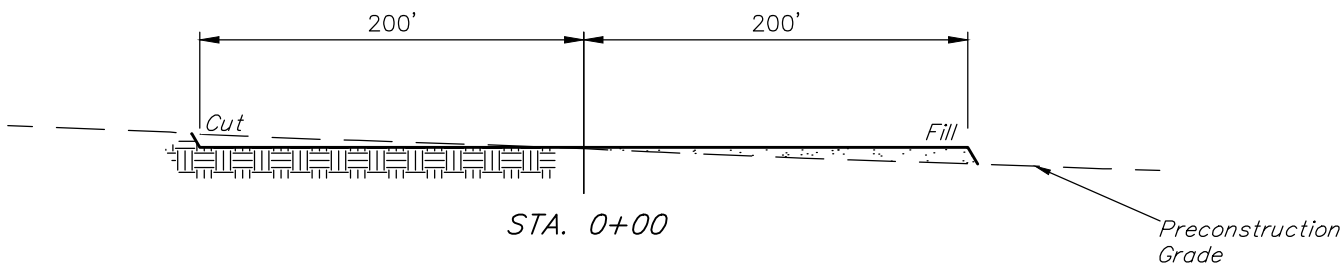
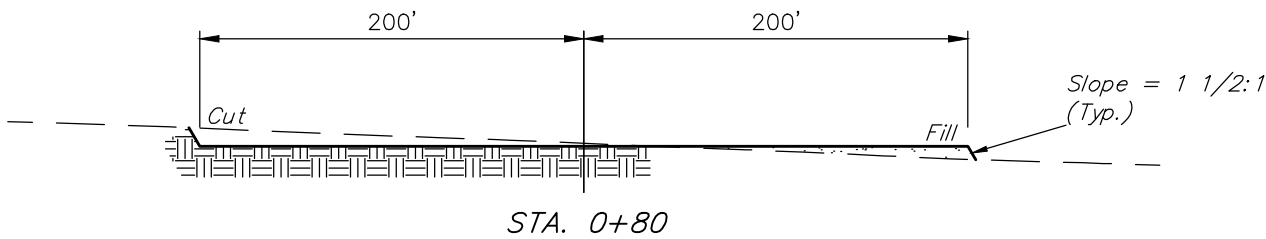
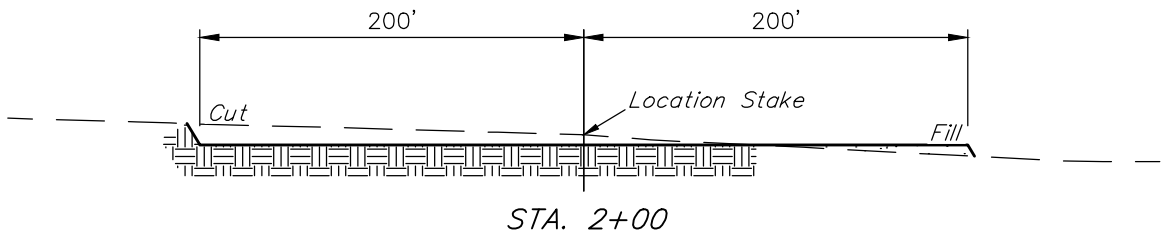
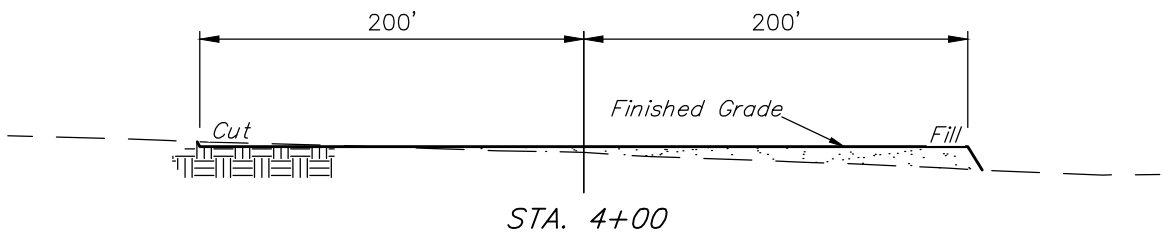
BOX ELDER #3-65 13-14 4H
SECTION 14, T3S, R65W, 6th P.M.
560' FSL 400' FWL



UELS, LLC
Corporate Office * 85 South 200 East
Vernal, UT 84078 * (435) 789-1017

DRAWN BY: K.B.	DATE DRAWN: 05-30-14
SCALE: 1" = 60'	REVISED: 07-21-14
CONSTRUCTION LAYOUT	FIGURE #1

1" = 40'
X-Section
Scale
1" = 100'



APPROXIMATE EARTHWORK QUANTITIES	
(6") TOPSOIL STRIPPING	3,080 Cu. Yds.
REMAINING LOCATION	5,670 Cu. Yds.
TOTAL CUT	8,750 Cu. Yds.
FILL	5,670 Cu. Yds.
EXCESS MATERIAL	3,080 Cu. Yds.
TOPSOIL	3,080 Cu. Yds.
EXCESS UNBALANCE (After Interim Rehabilitation)	0 Cu. Yds.

APPROXIMATE SURFACE DISTURBANCE AREAS		
	DISTANCE	ACRES
WELL SITE DISTURBANCE	NA	±4.001
60' WIDE ACCESS ROAD R-O-W DISTURBANCE	±4,658.95'	±6.417
TOTAL SURFACE USE AREA	±4,658.95'	±10.418

- NOTES:**
- Fill quantity includes 10% for compaction.
 - Calculations based on 6" of topsoil stripping.
 - Topsoil should not be stripped below finished grade on substructure area.

ConocoPhillips Company

BOX ELDER #3-65 13-14 4H
SECTION 14, T3S, R65W, 6th P.M.
560' FSL 400' FWL



UELS, LLC
Corporate Office * 85 South 200 East
Vernal, UT 84078 * (435) 789-1017

DRAWN BY: K.B.	DATE DRAWN: 05-30-14
SCALE: AS SHOWN	REVISED: 07-21-14
CONSTRUCTION LAYOUT CROSS SECTIONS	FIGURE #2