

LEGEND:
Existing Drainage
Proposed Diversion Ditch

FINISHED GRADE ELEVATION = 5632.1'

- NOTES:
- Round corners at 35' radius or as needed.
 - Construct diversion ditches as needed.
 - Contours shown at 2' intervals.
 - Underground utilities shown on this sheet are for visualization purposes only, actual locations to be determined prior to construction.

ConocoPhillips Company

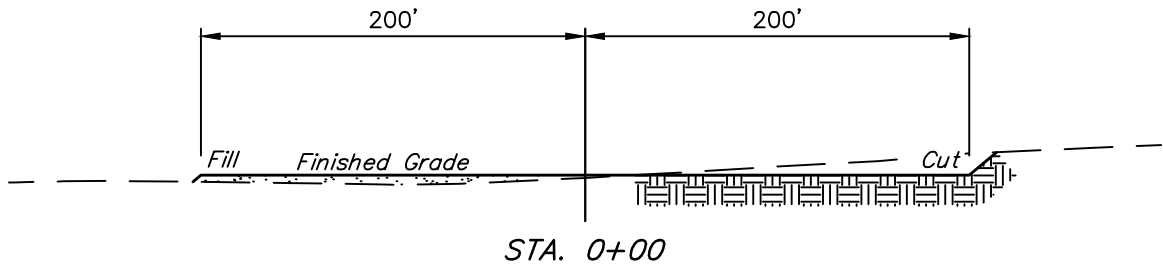
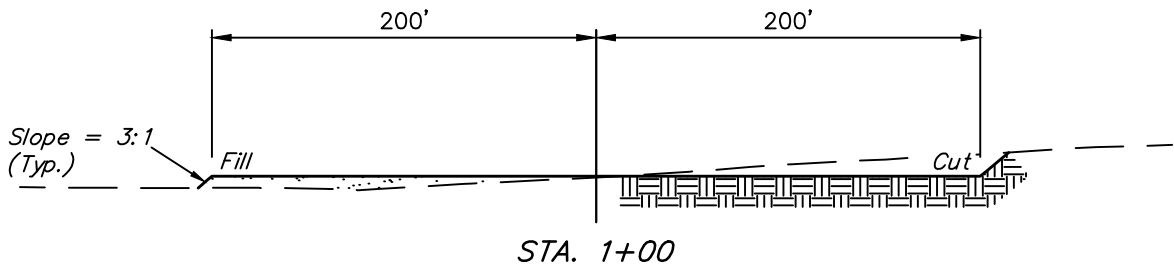
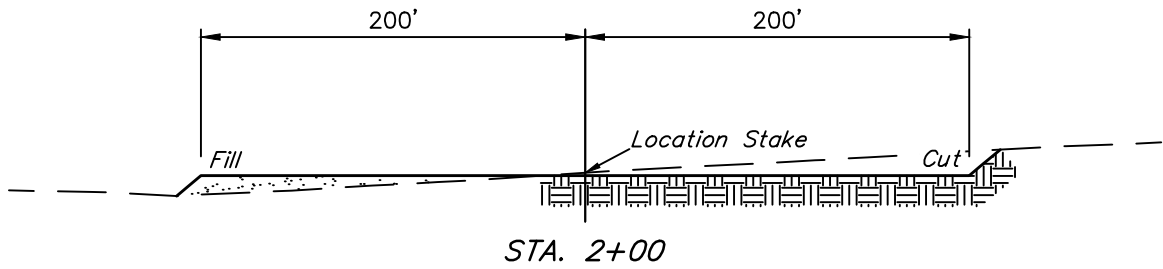
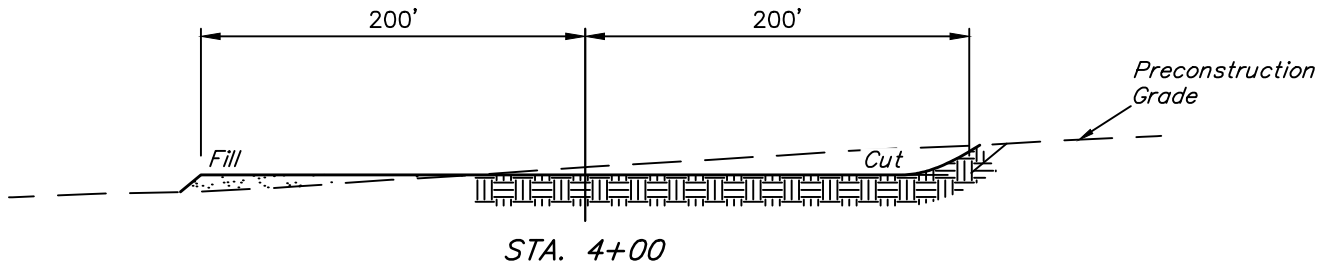
TIBERIUS #4-64 8 4H
SECTION 8, T4S, R64W, 6th P.M.
560' FSL 355' FEL

DRAWN BY: J.S.	DATE DRAWN: 05-13-14
SCALE: 1" = 60'	REVISED: 00-00-00
CONSTRUCTION LAYOUT	FIGURE #1



UELS, LLC
Corporate Office * 85 South 200 East
Vernal, UT 84078 * (435) 789-1017

1" = 40'
X-Section
Scale
1" = 100'



APPROXIMATE EARTHWORK QUANTITIES	
(6") TOPSOIL STRIPPING	3,250 Cu. Yds.
REMAINING LOCATION	7,590 Cu. Yds.
TOTAL CUT	10,840 Cu. Yds.
FILL	7,590 Cu. Yds.
EXCESS MATERIAL	3,250 Cu. Yds.
TOPSOIL	3,250 Cu. Yds.
EXCESS UNBALANCE (After Interim Rehabilitation)	0 Cu. Yds.

APPROXIMATE SURFACE DISTURBANCE AREAS		
	DISTANCE	ACRES
WELL SITE DISTURBANCE	NA	±4.356
60' WIDE ACCESS ROAD R-O-W DISTURBANCE	±207.56'	±0.286
TOTAL SURFACE USE AREA	±207.56'	±4.642

- NOTES:**
- Fill quantity includes 10% for compaction.
 - Calculations based on 6" of topsoil stripping.
 - Topsoil should not be stripped below finished grade on substructure area.

ConocoPhillips Company

TIBERIUS #4-64 8 4H
SECTION 8, T4S, R64W, 6th P.M.
560' FSL 355' FEL



UELS, LLC
Corporate Office * 85 South 200 East
Vernal, UT 84078 * (435) 789-1017

DRAWN BY: J.S.	DATE DRAWN: 05-13-14
SCALE: AS SHOWN	REVISED: 00-00-00
CONSTRUCTION LAYOUT CROSS SECTIONS	FIGURE #2