

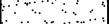


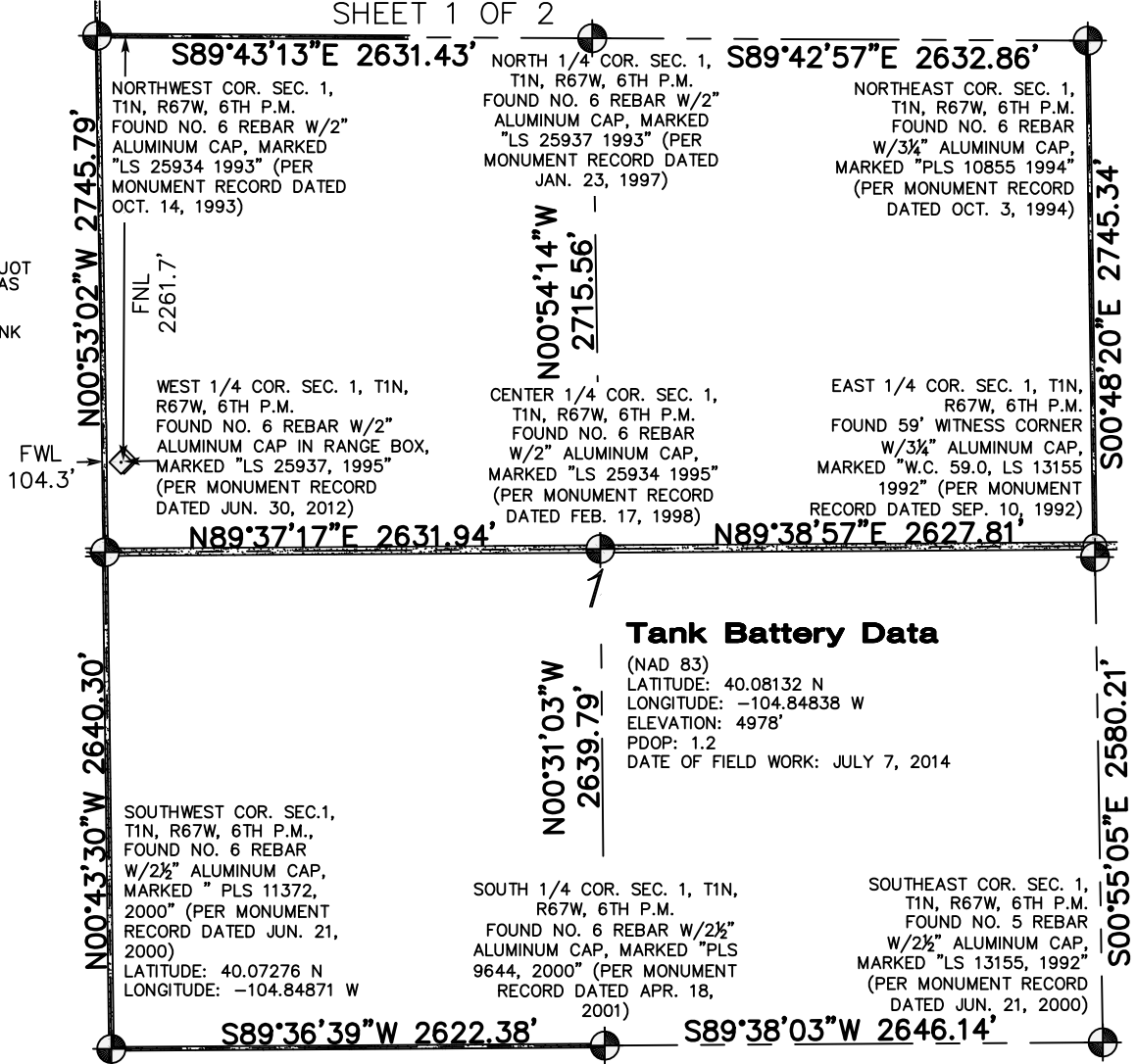
TANK BATTERY EXHIBIT

LOCATED IN THE NORTHWEST QUARTER OF SECTION 1, TOWNSHIP 1 NORTH, RANGE 67 WEST OF THE 6TH PRINCIPAL MERIDIAN, COUNTY OF WELD, STATE OF COLORADO

SHEET 1 OF 2


Legend

-  FOUND ALIQUOT MONUMENT AS DESCRIBED
-  EXISTING TANK BATTERY
-  ROAD



Tank Battery Data

(NAD 83)
 LATITUDE: 40.08132 N
 LONGITUDE: -104.84838 W
 ELEVATION: 4978'
 PDOP: 1.2
 DATE OF FIELD WORK: JULY 7, 2014



I, JOHN B. GUYTON, A LAND SURVEYOR LICENSED IN THE STATE OF COLORADO, HEREBY STATE FOR AND ON BEHALF OF FLATIRONS, INC., TO K.P. KAUFFMAN COMPANY, INC., THAT THIS TANK BATTERY EXHIBIT IS NOT A LAND SURVEY PLAT OR IMPROVEMENT SURVEY PLAT AND WAS PREPARED BY ME OR UNDER MY RESPONSIBLE CHARGE AND IS ACCURATE TO THE BEST OF MY KNOWLEDGE, INFORMATION AND BELIEF.



JOHN B. GUYTON
 COLORADO P.L.S. #16406
 CHAIRMAN & CEO, FLATIRONS, INC.

THIS IS NOT A "LAND SURVEY PLAT" OR "IMPROVEMENT SURVEY PLAT" AND THIS EXHIBIT IS NOT INTENDED FOR PURPOSES OF TRANSFER OF TITLE OR SUBDIVISIONS OF LAND. RECORD INFORMATION SHOWN HEREON IS BASED ON INFORMATION PROVIDED BY CLIENT.

JOB NUMBER: 14-63,835
 DRAWN BY: E. DAVIS
 DATE: JULY 8, 2014

Flatirons, Inc.
Surveying, Engineering & Geomatics



655 FOURTH AVE
 LONGMONT, CO 80501
 PH: (303) 776-1733
 FAX: (303) 776-4355
www.FlatironsInc.com