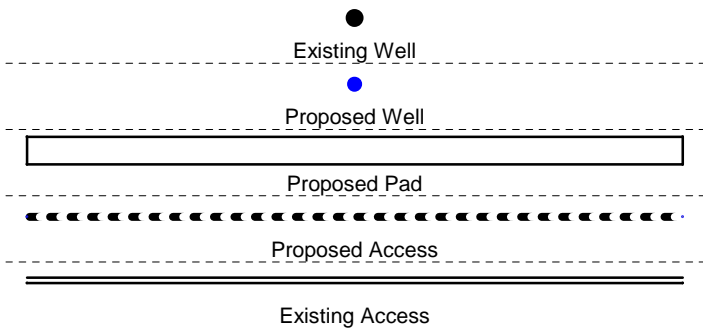


**Whiting Oil & Gas Corporation**

**Razor 30L Pad  
Hydrology Map  
NWSW Section 30 T10N-R58W  
Weld County, Colorado  
Scale 1" = 500'**

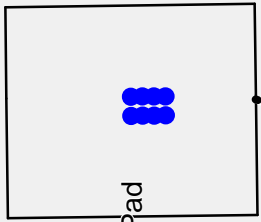


NELSON RANCH


1000 foot radius  
No water present within 1000 feet

30

850



Razor Fed 30L Pad



Razor Fed 30K Pad

S L A N D