




SURFACE DRAINAGE



Benzene Concentrations
Listed Above Sample ID.
TPH Concentrations Listed
Below Sample ID.

Image Source:
Google Earth 2014



DRAWN BY: BRN

DATE: 7/23/2014

Facility Diagram
Kerr-McGee Oil and Gas Onshore, LP
Warren 29-9L & 29-16L
NESE S29 T3N R67W
Weld County, CO



6899 Pecos St., Unit C
Denver, CO 80221

LEGEND




-  Approximate Excavation Extent
-  Approximate Release Location
-  Soil Sample Location

FIGURE 2

SITE AND SAMPLE
LOCATION MAP