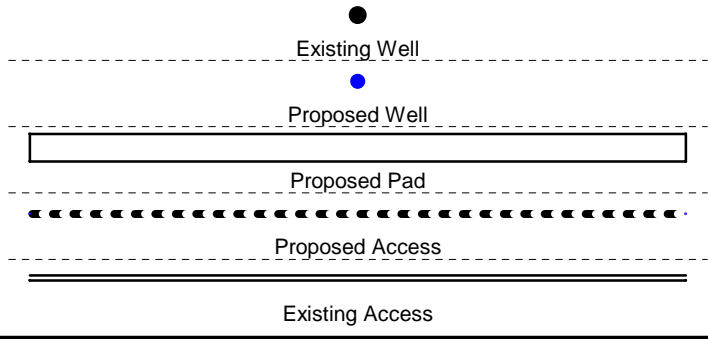



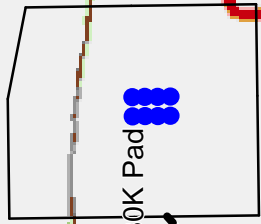
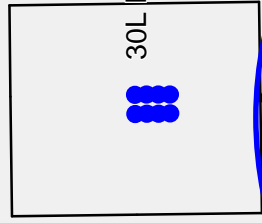
**Whiting Oil & Gas Corporation**  
**Razor 30K Pad**  
**Hydrology Map**  
**NESW Section 30 T10N-R58W**  
**Weld County, Colorado**  
**Scale 1" = 500'**



NELSON RANCHES F-1

1000 foot radius  
No water present within 1000 feet

30



CABLE

LAND