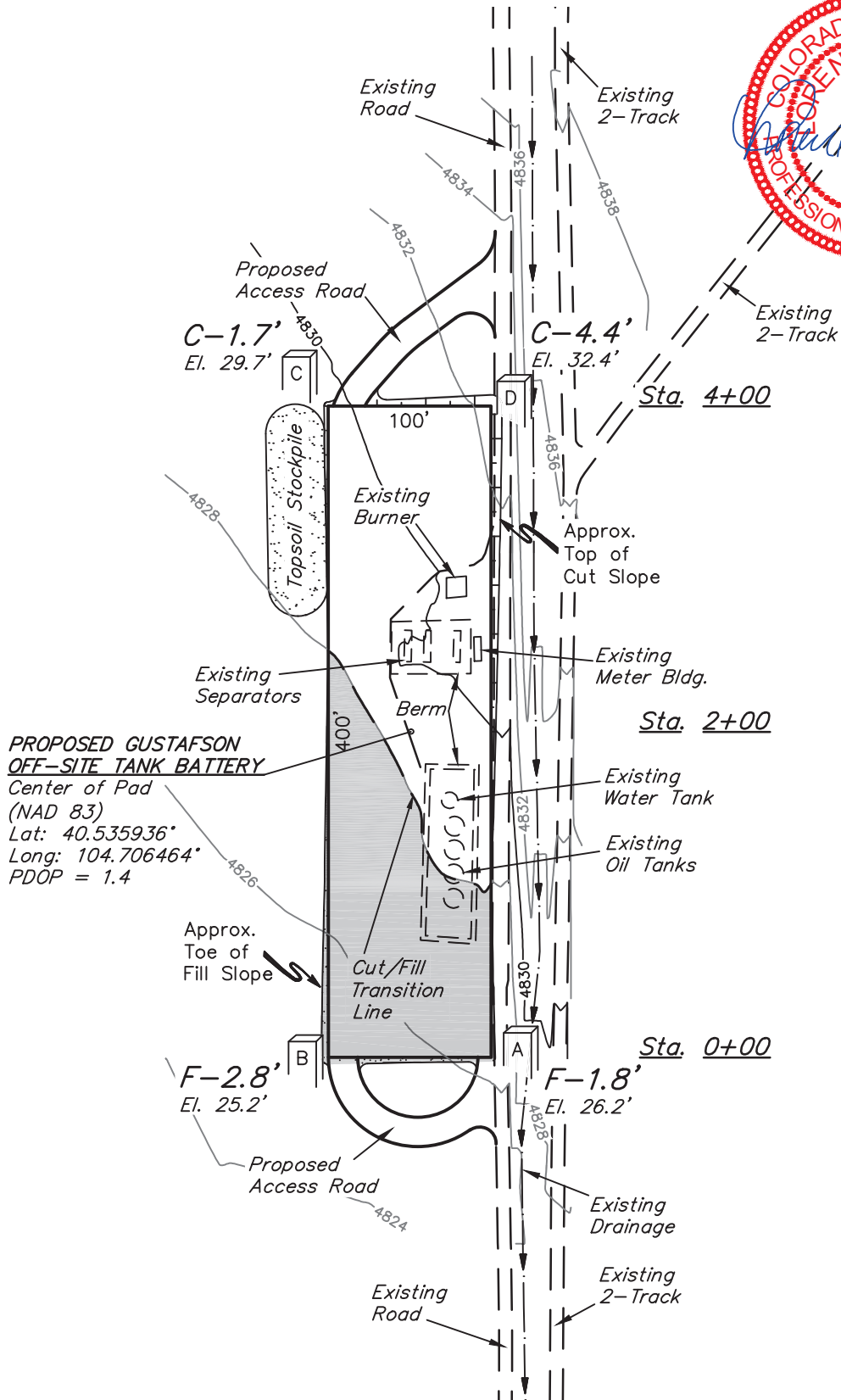


GREAT WESTERN OIL & GAS COMPANY  
CONSTRUCTION LAYOUT FOR  
GUSTAFSON OFF-SITE TANK BATTERY  
SECTION 31, T7N, R65W, 6th P.M.  
1107' FNL 2612' FWL

FIGURE #1

SCALE: 1" = 100'  
DATE: 01-28-14  
DRAWN BY: J.W.



Elev. Ungraded Ground At Center of Pad Loc. Stake = 4825.2'  
FINISHED GRADE ELEV. AT CENTER OF PAD LOC. STAKE = 4828.0'

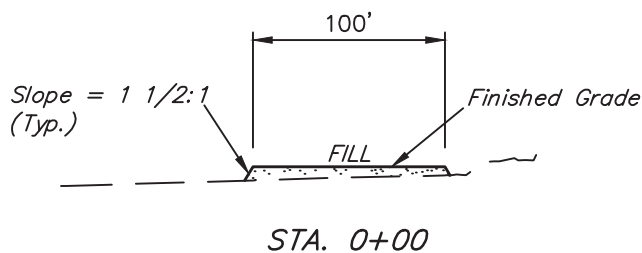
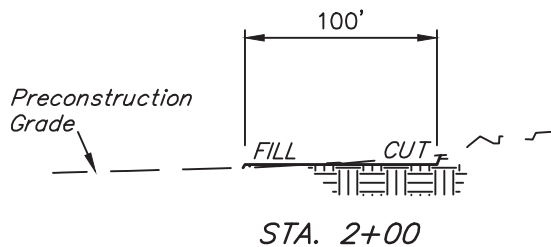
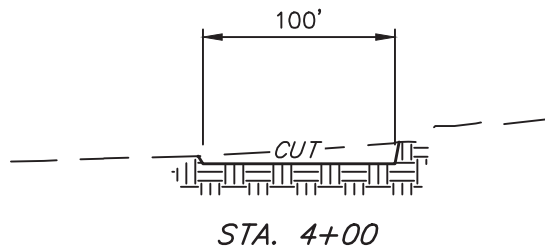
UINTAH ENGINEERING & LAND SURVEYING  
85 So. 200 East \* Vernal, Utah 84078 \* (435) 789-1017

1" = 40'  
X-Section  
Scale  
1" = 100'

DATE: 01-28-14  
DRAWN BY: J.W.

**GREAT WESTERN OIL & GAS COMPANY**  
**CONSTRUCTION LAYOUT CROSS SECTIONS FOR**  
**GUSTAFSON OFF-SITE TANK BATTERY**  
**SECTION 31, T7N, R65W, 6th P.M.**  
**1107' FNL 2612' FWL**

**FIGURE #2**



**APPROXIMATE ACREAGE**

EXISTING TANK BATTERY SITE DISTURBANCE =  $\pm 0.267$  ACRES  
PROPOSED TANK BATTERY DISTURBANCE =  $\pm 0.820$  ACRES  
ACCESS ROAD DISTURBANCE =  $\pm 0.191$  ACRES  
TOTAL =  $\pm 1.278$  ACRES

\* NOTE:  
FILL QUANTITY INCLUDES  
5% FOR COMPACTION

**APPROXIMATE YARDAGES**

(6") Topsoil Stripping = 560 Cu. Yds.  
(New Construction Only)  
Remaining Location = 1,150 Cu. Yds.  
TOTAL CUT = 1,710 CU. YDS.  
FILL = 1,150 CU. YDS.

EXCESS MATERIAL = 560 Cu. Yds.  
Topsoil = 560 Cu. Yds.  
EXCESS UNBALANCE = 0 Cu. Yds.  
(After Interim Rehabilitation)

**UINTAH ENGINEERING & LAND SURVEYING**  
85 So. 200 East \* Vernal, Utah 84078 \* (435) 789-1017