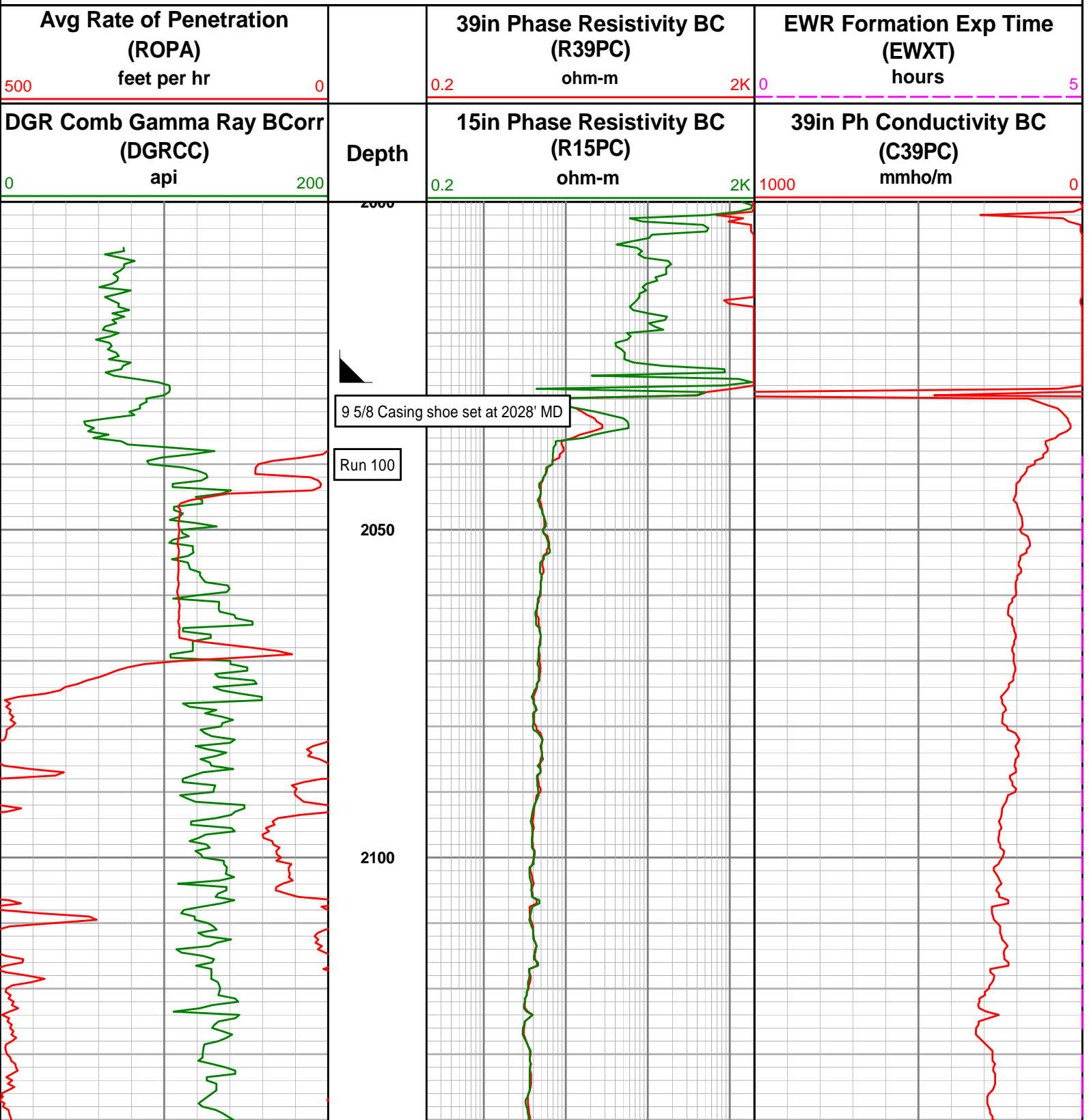
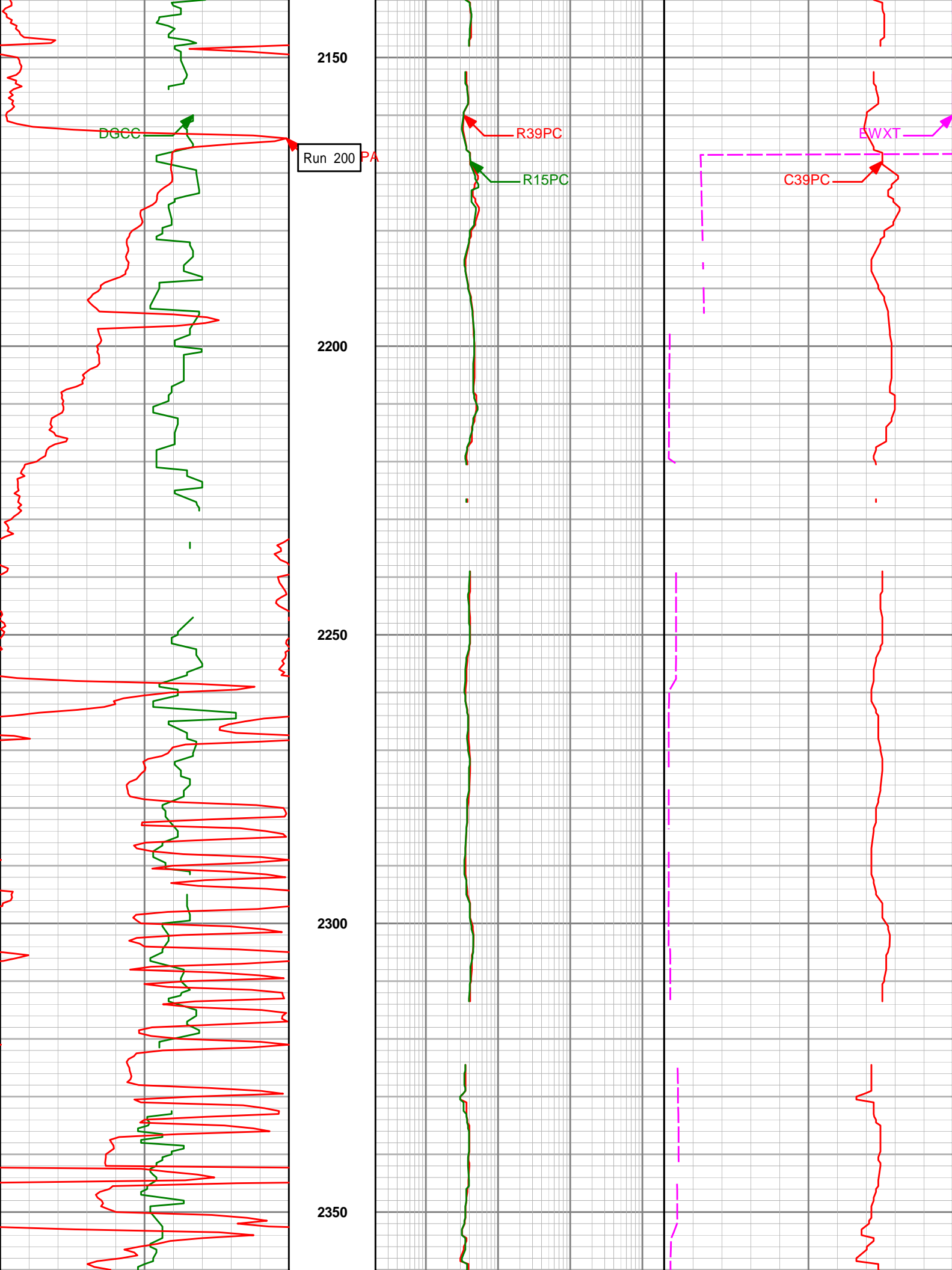


Conoco Phillips Company
Well: Reserve 3-65-26-1H
Real-Time LWD Data - Field Copy

Scale 1:240 TVD
Plot Time: 09-Jun-14 15:26





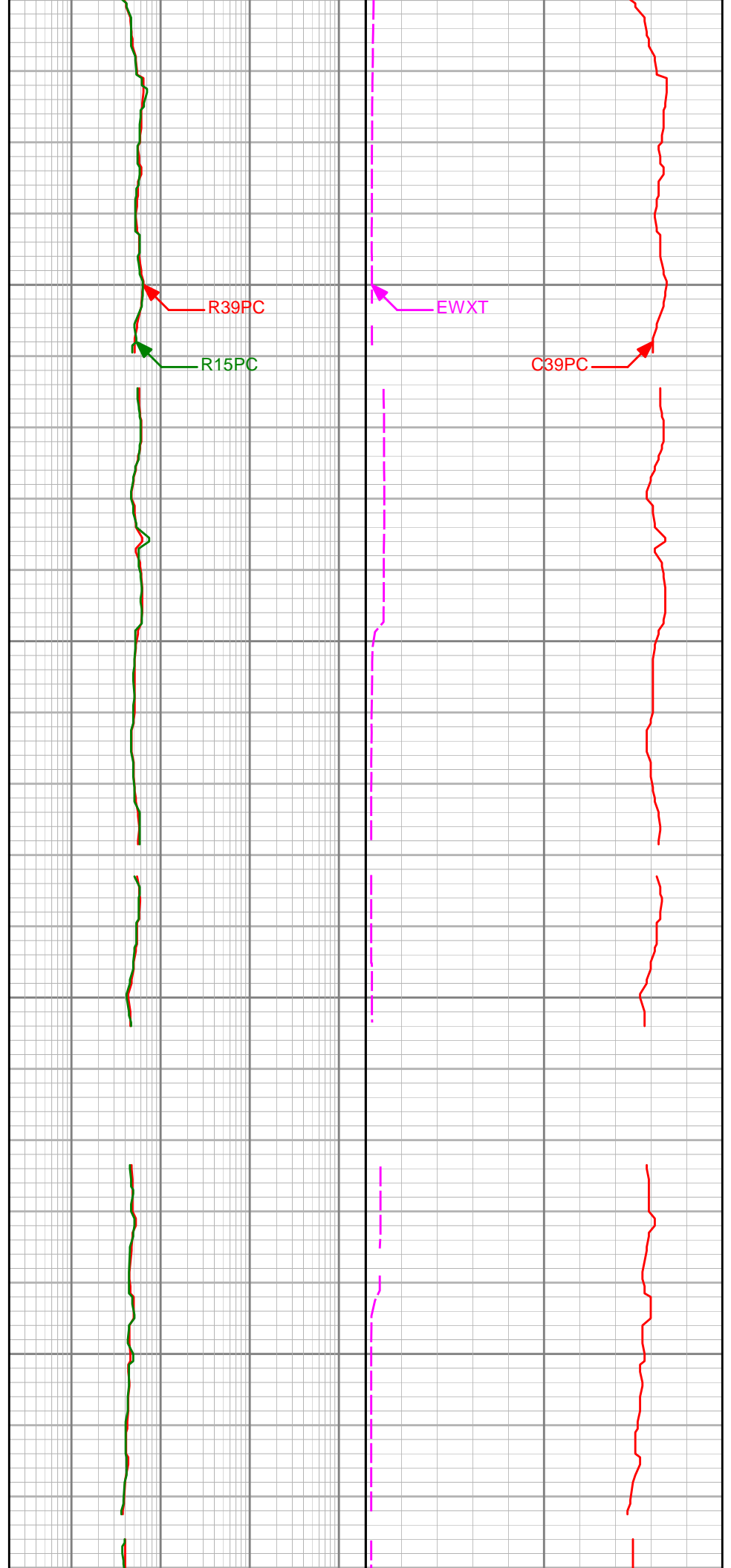


2400

2450

2500

2550

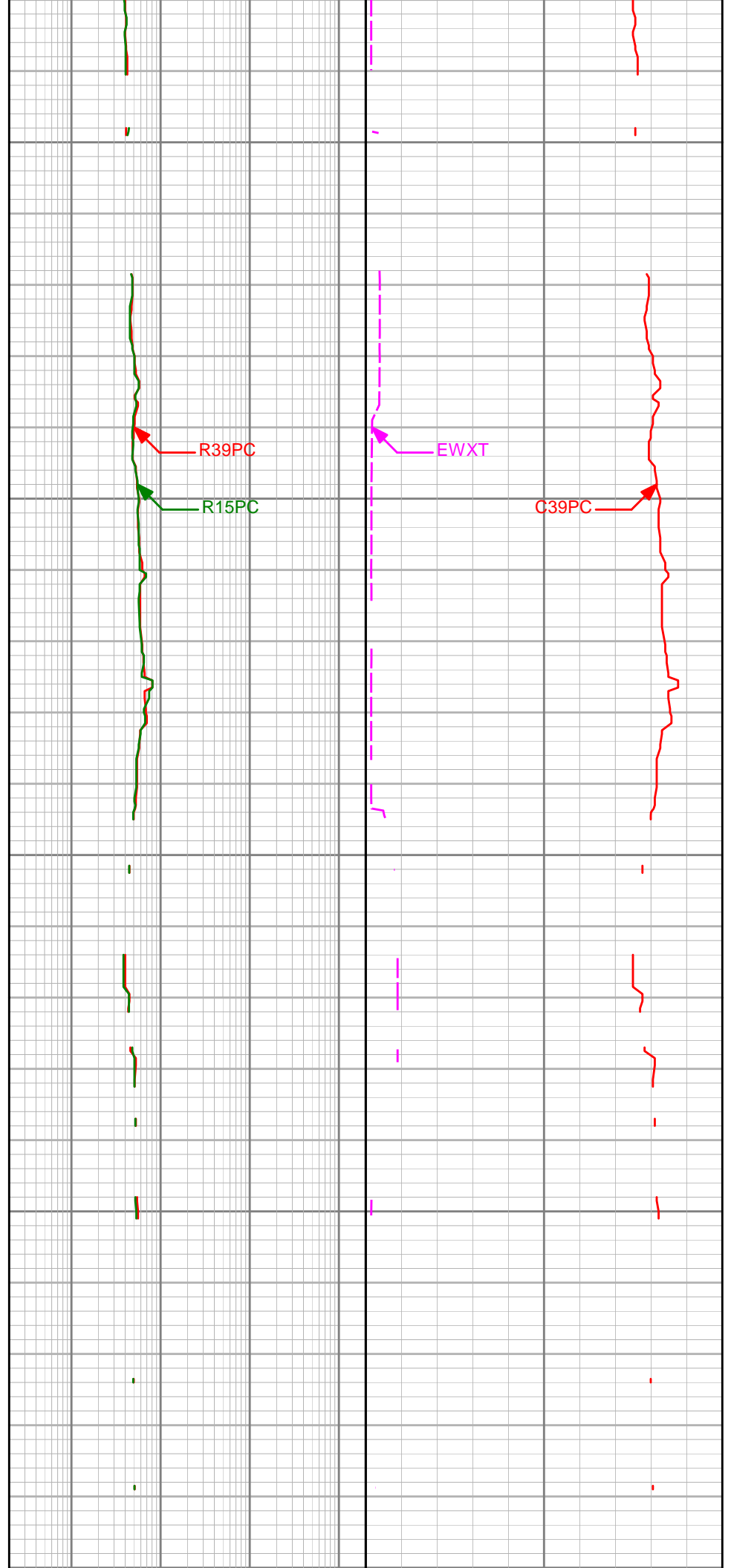
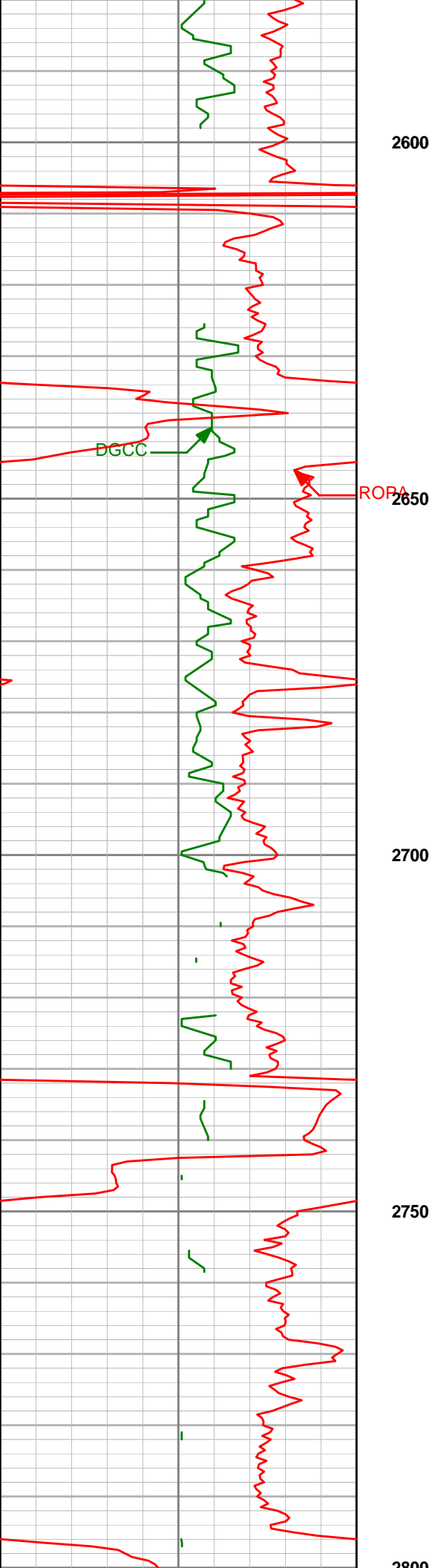


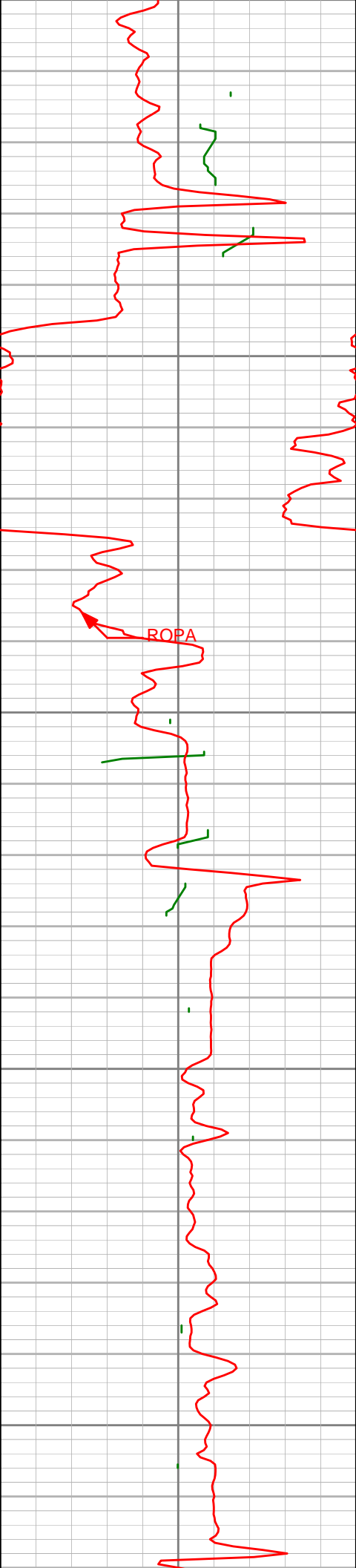
R39PC

R15PC

EWXT

C39PC





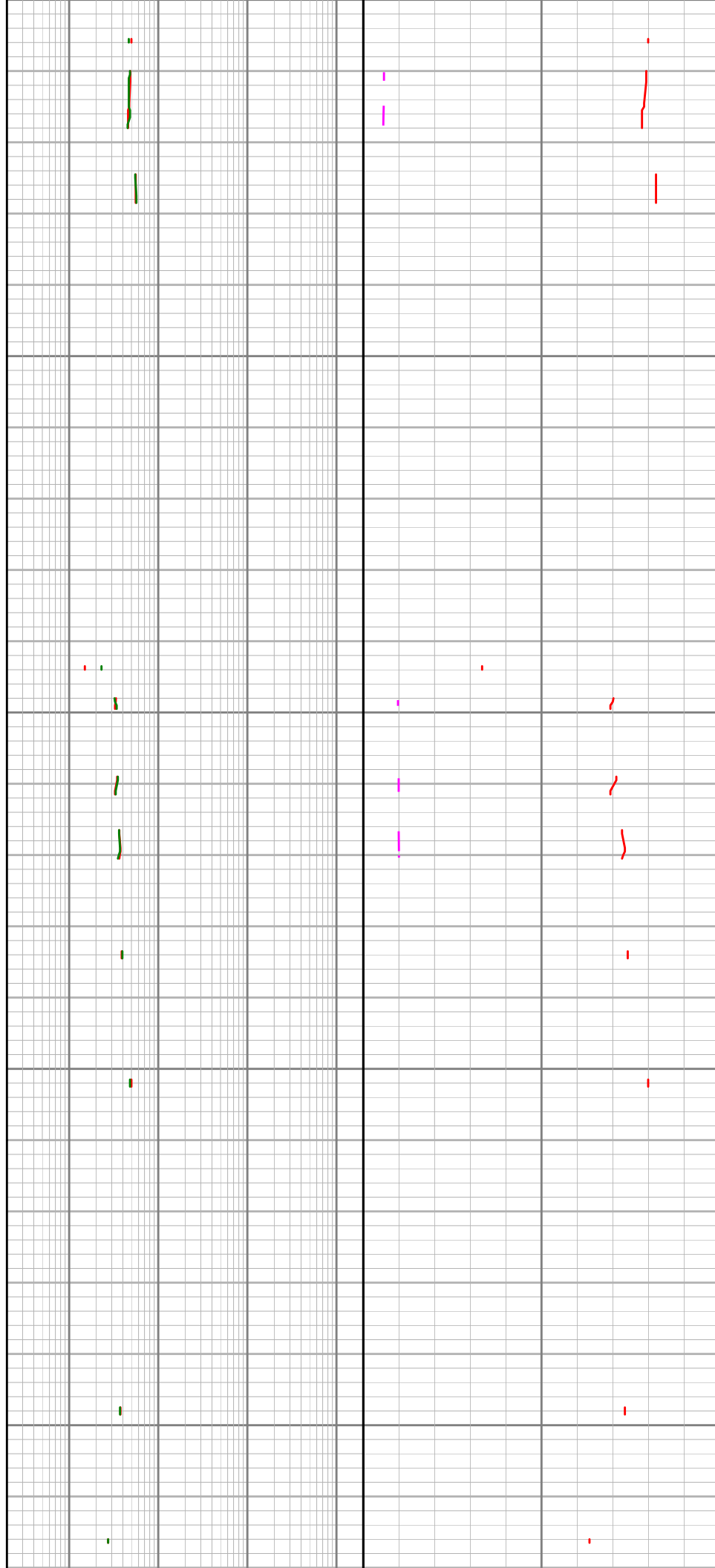
2800

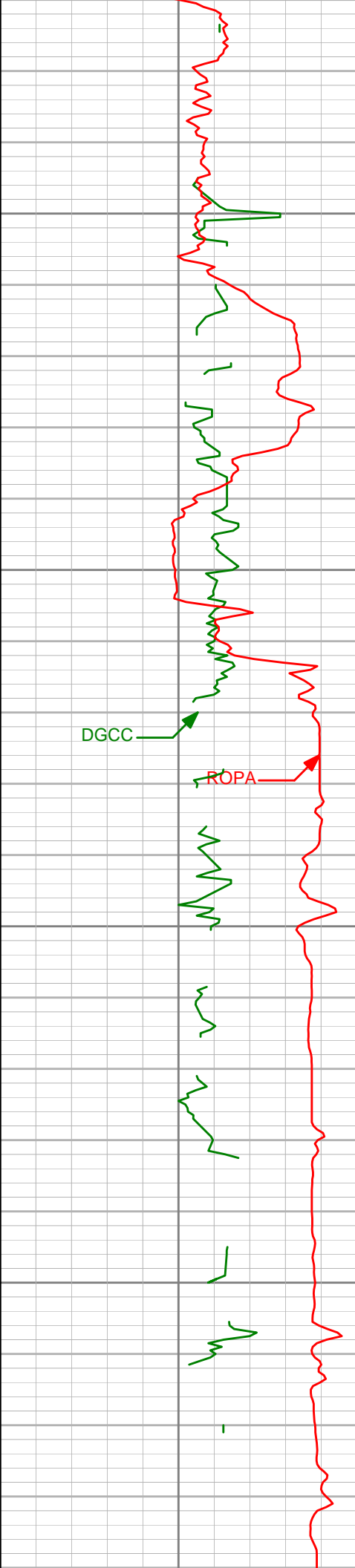
2850

2900

2950

3000






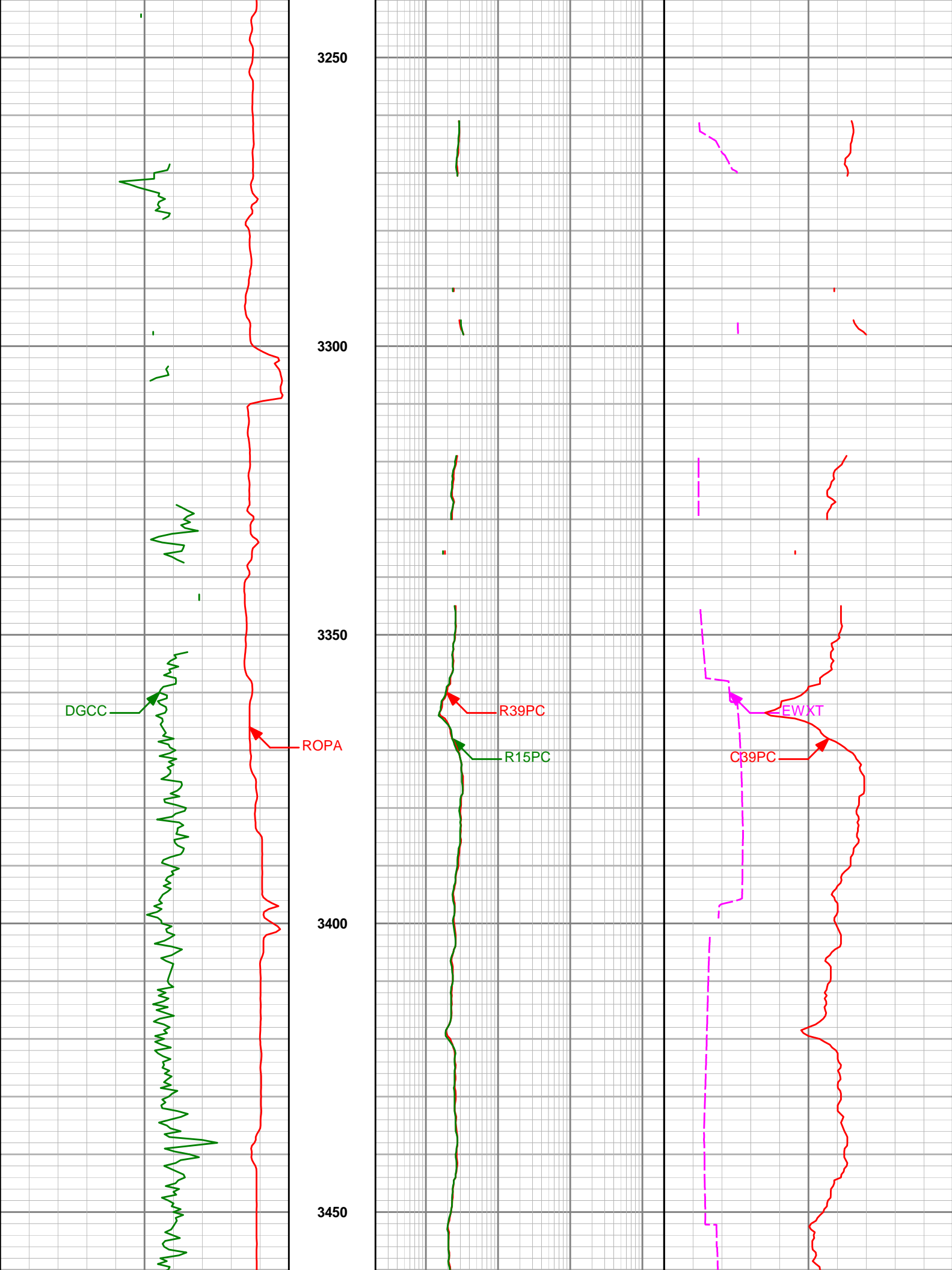
3050

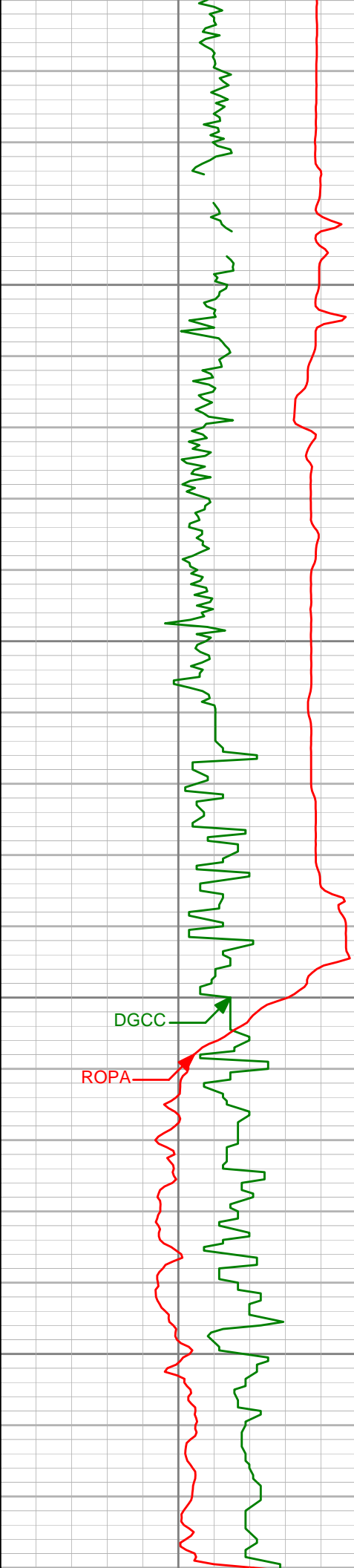
3100

3150

3200







3500

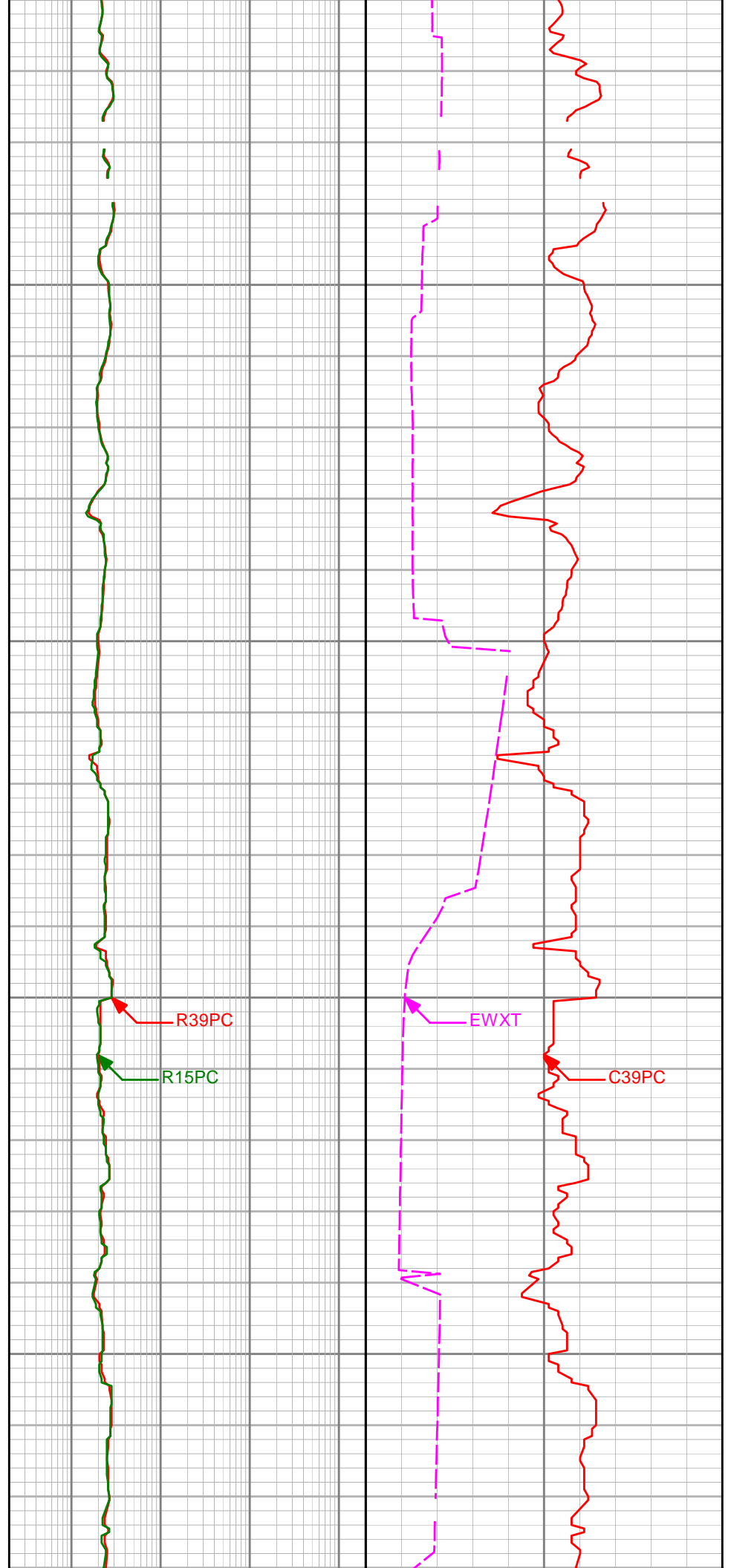
3550

3600

3650

ROPA

DGCC

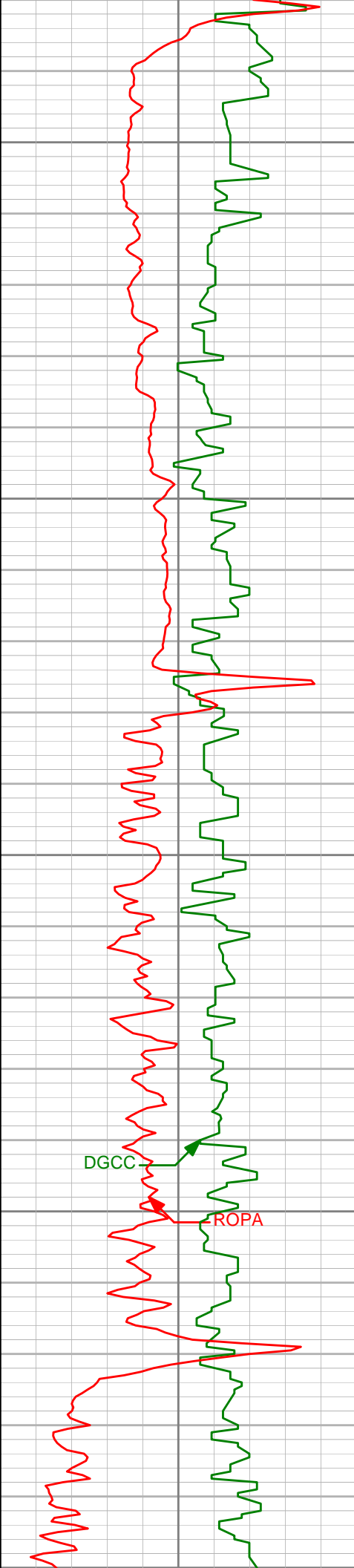


R39PC

R15PC

EWXT

C39PC



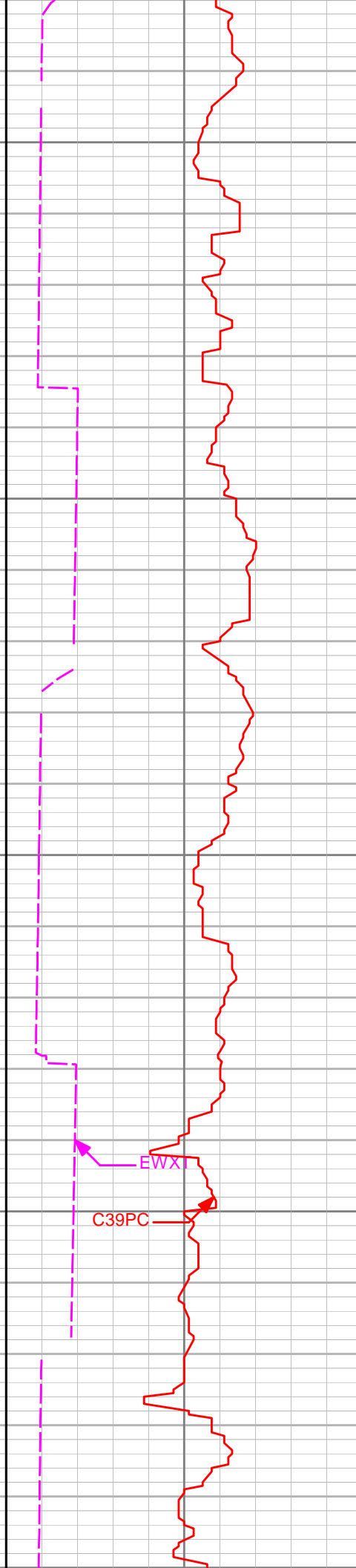
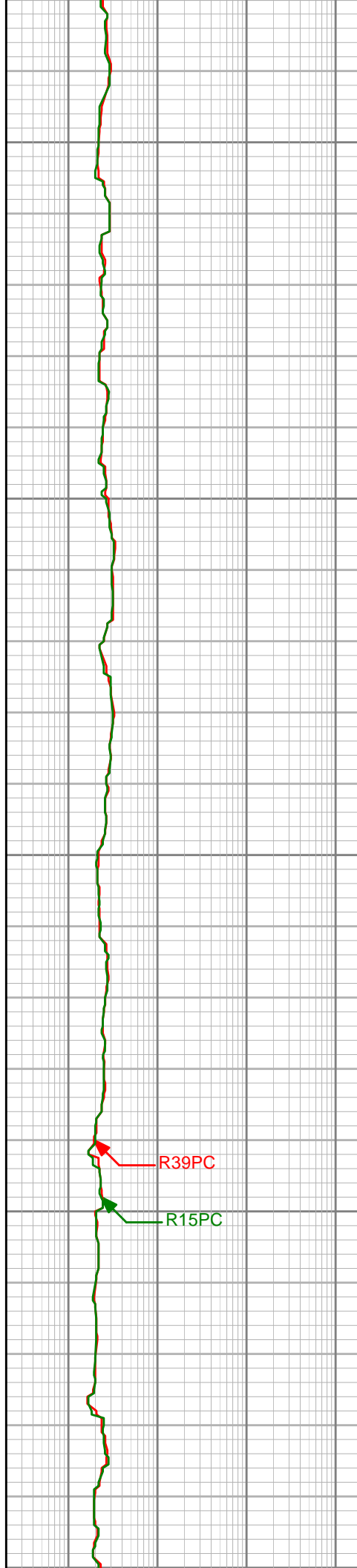
3700

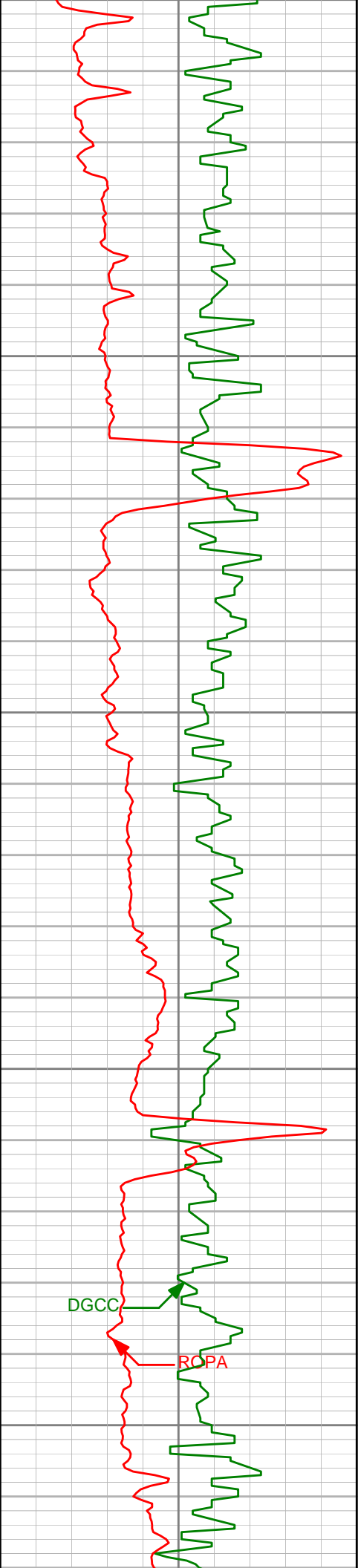
3750

3800

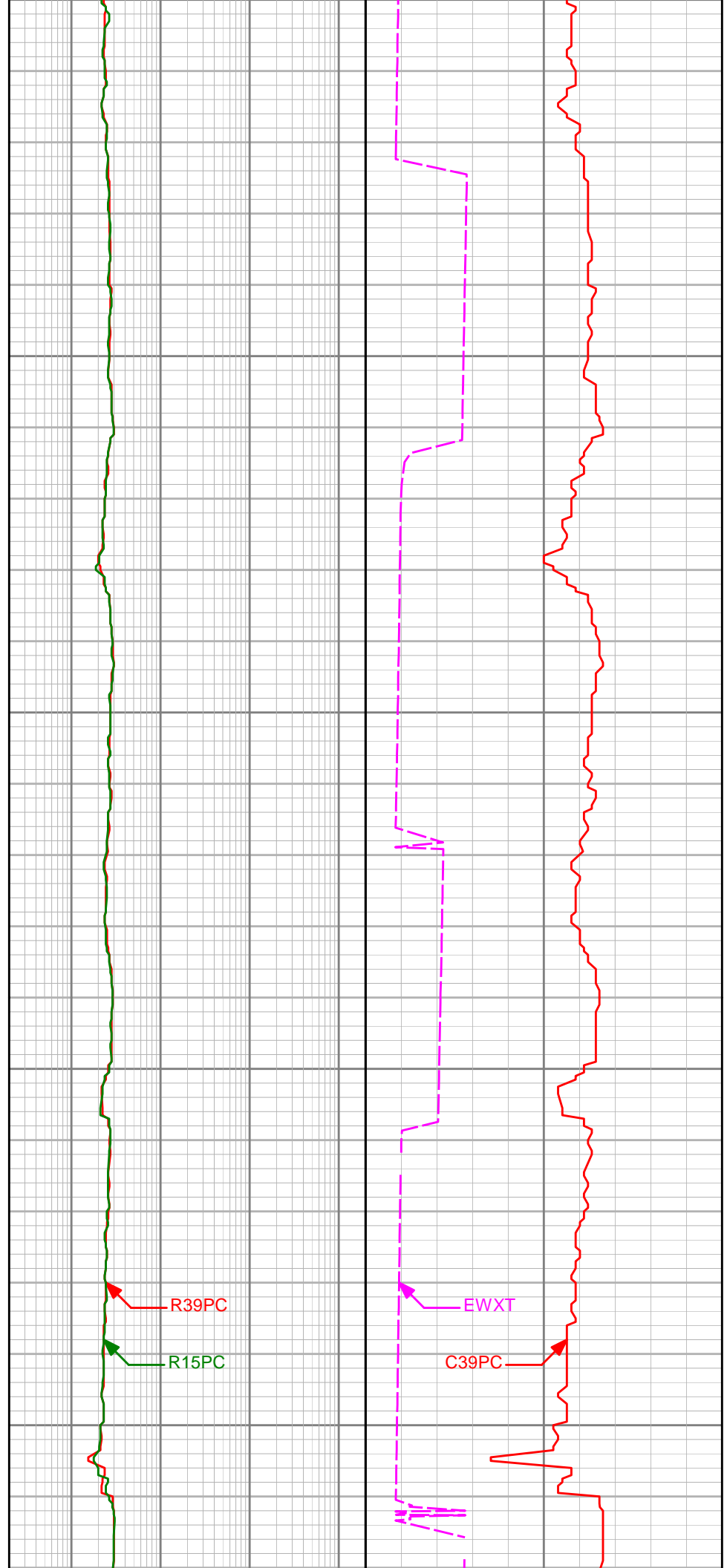
3850

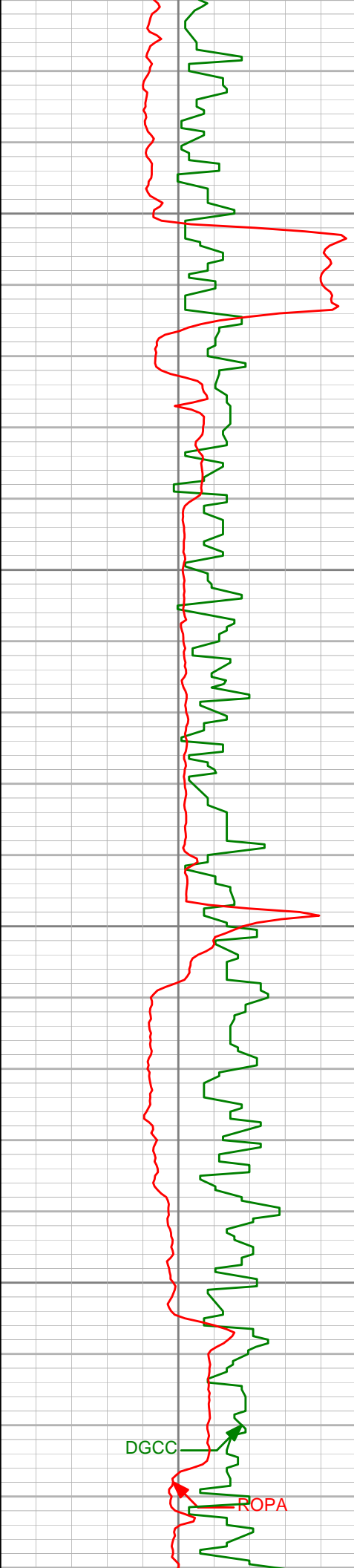
3900





3900
3950
4000
4050
4100





4150

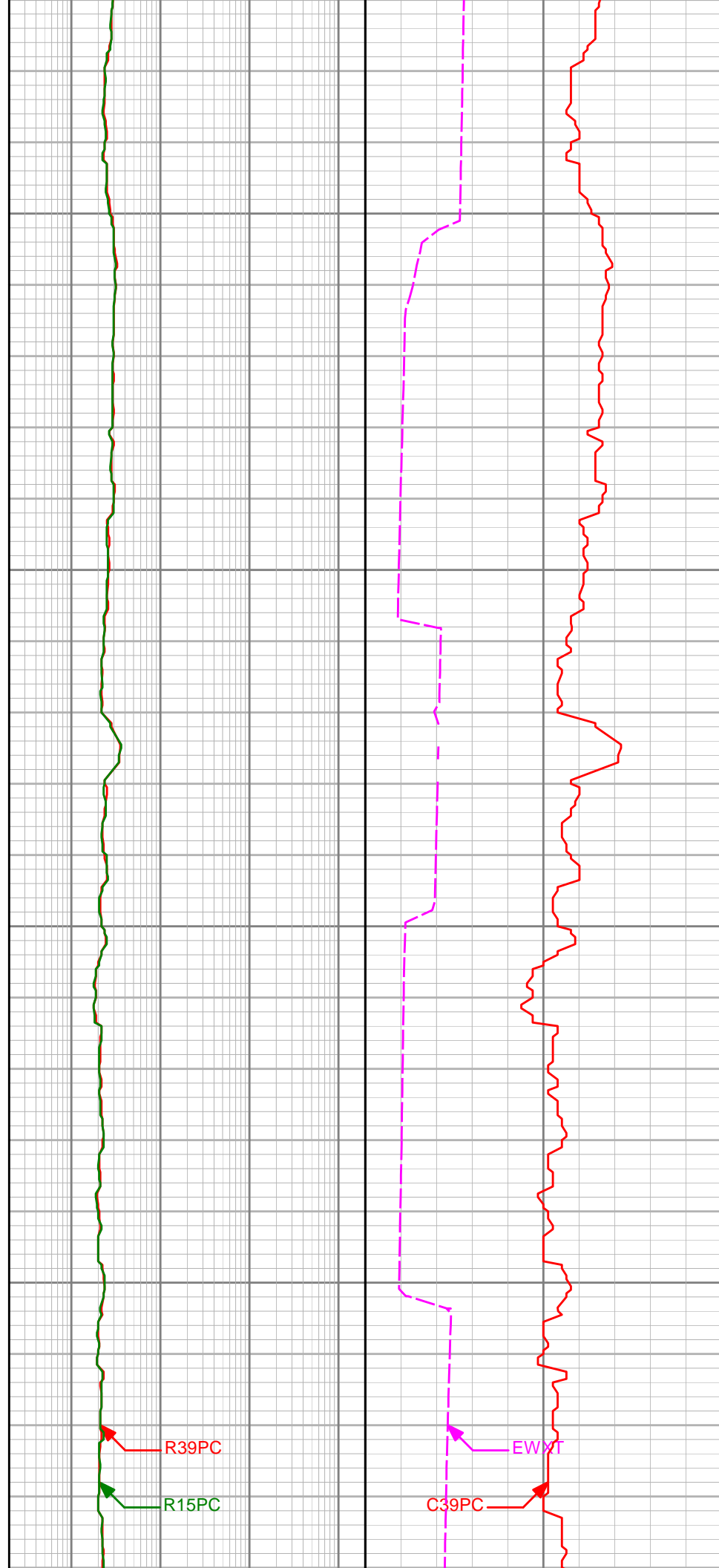
4200

4250

4300

DGCC

ROPA

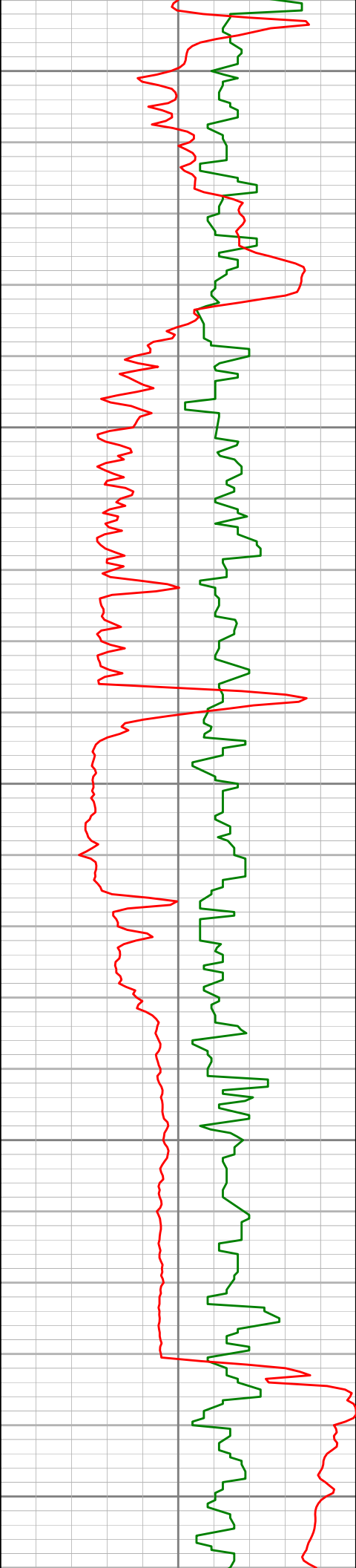


R39PC

R15PC

EWYT

C39PC



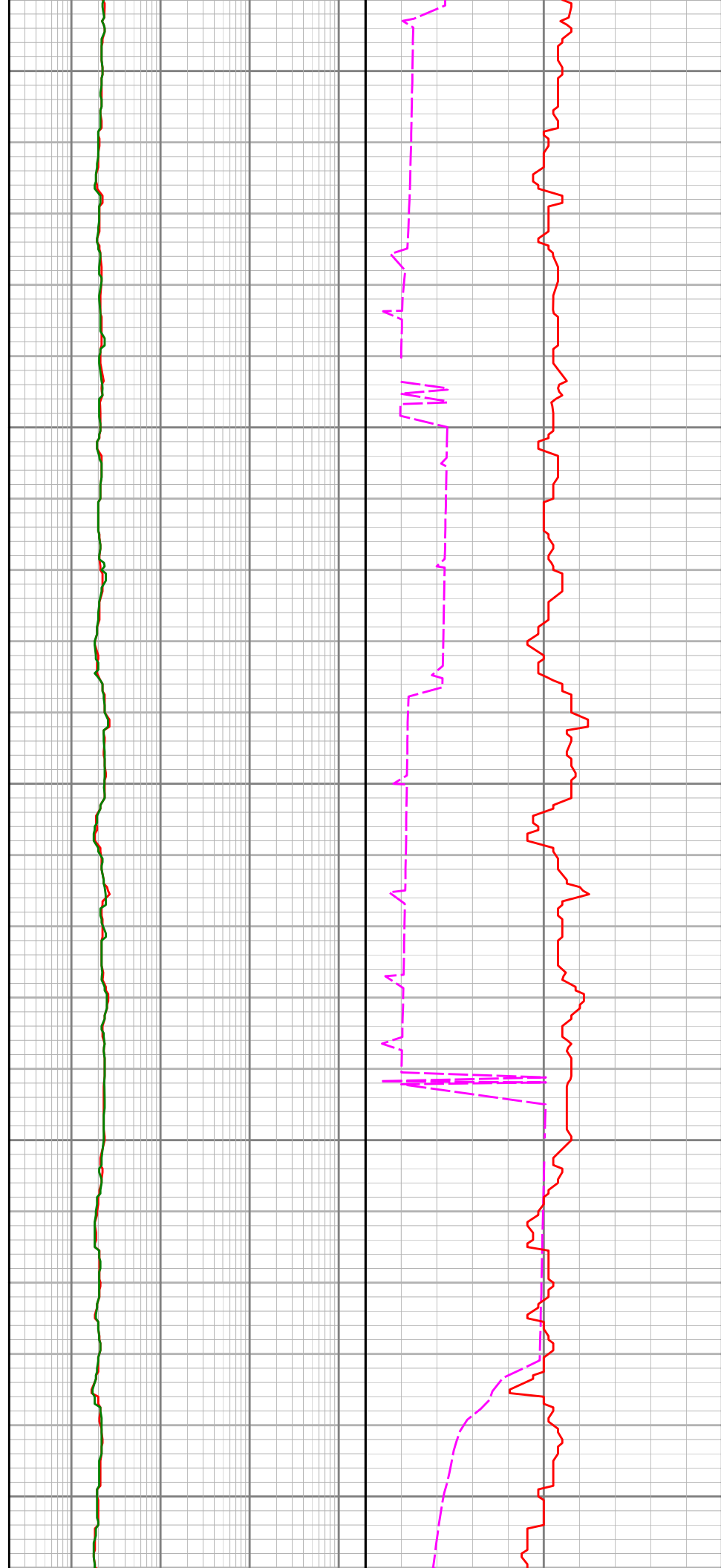
4350

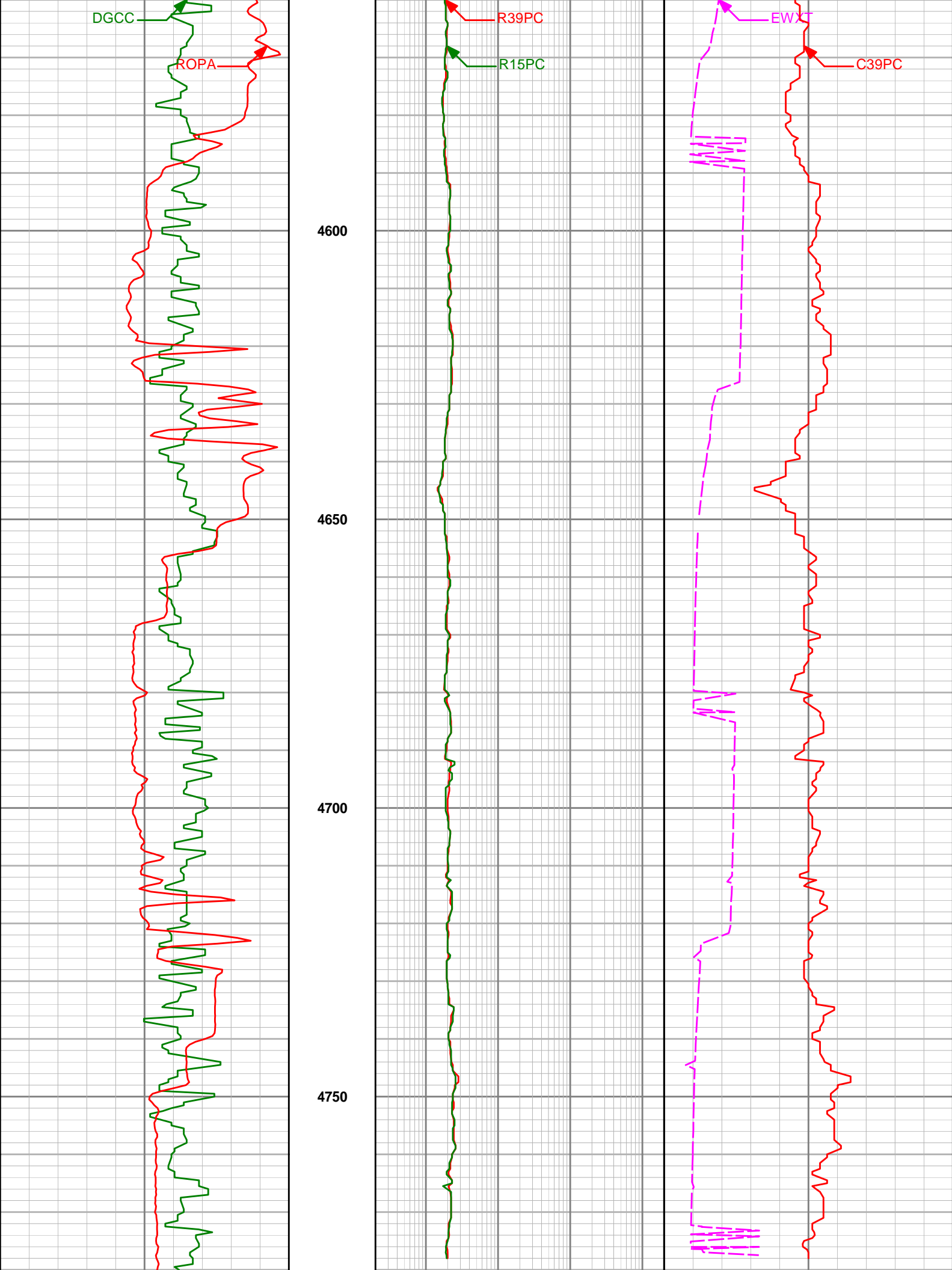
4400

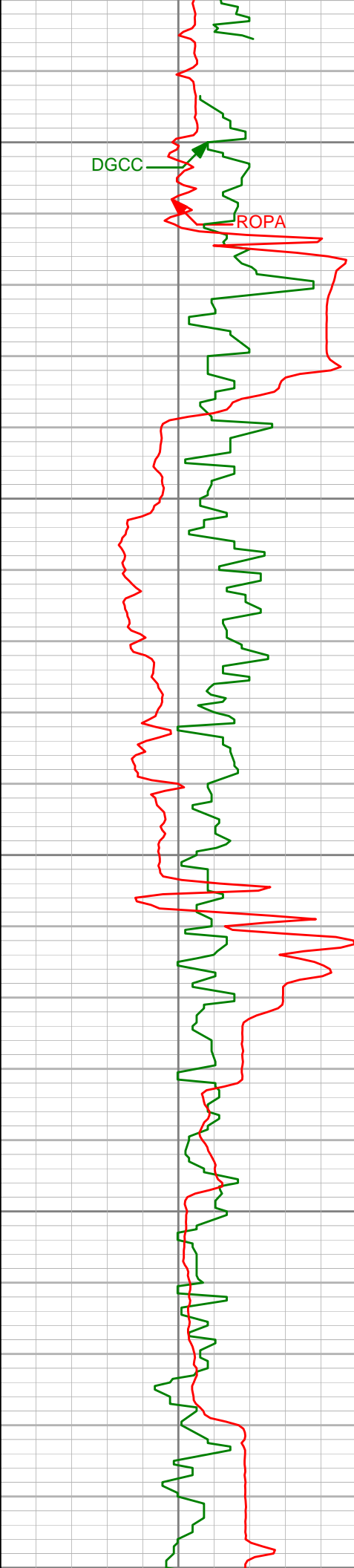
4450

4500

4550







4800

4850

4900

4950

5000

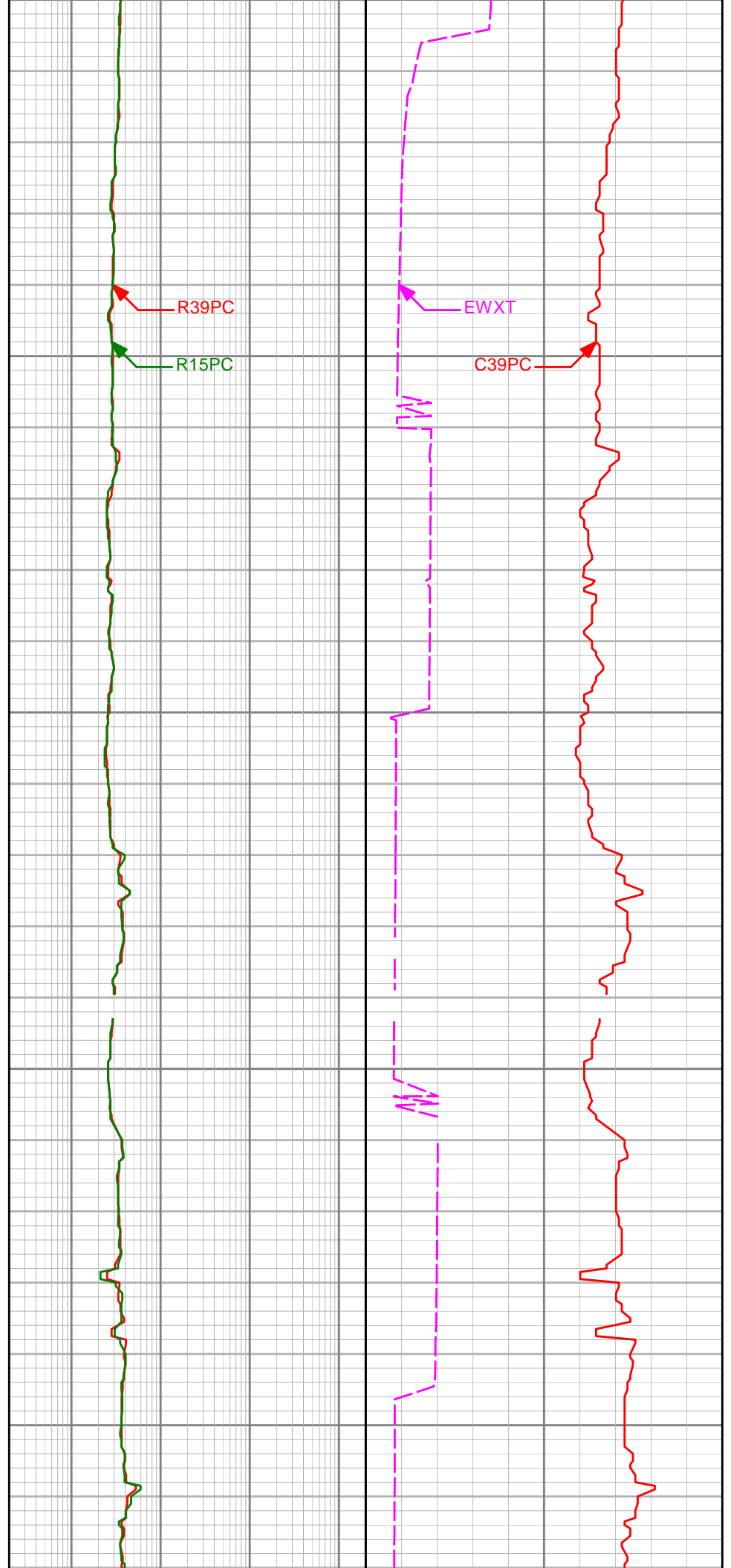
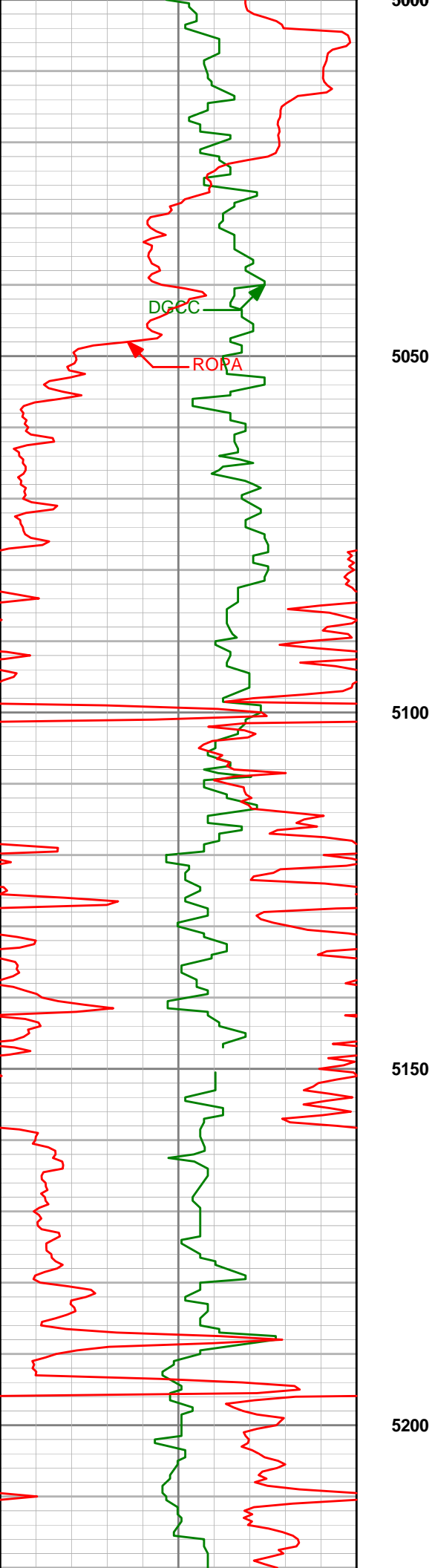


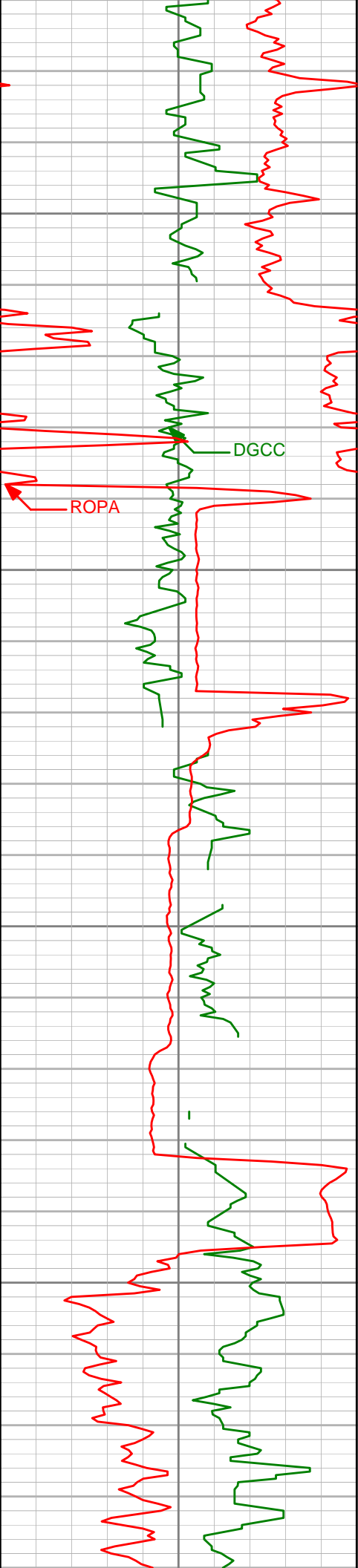
R39PC

R15PC

C39PC

EWXT



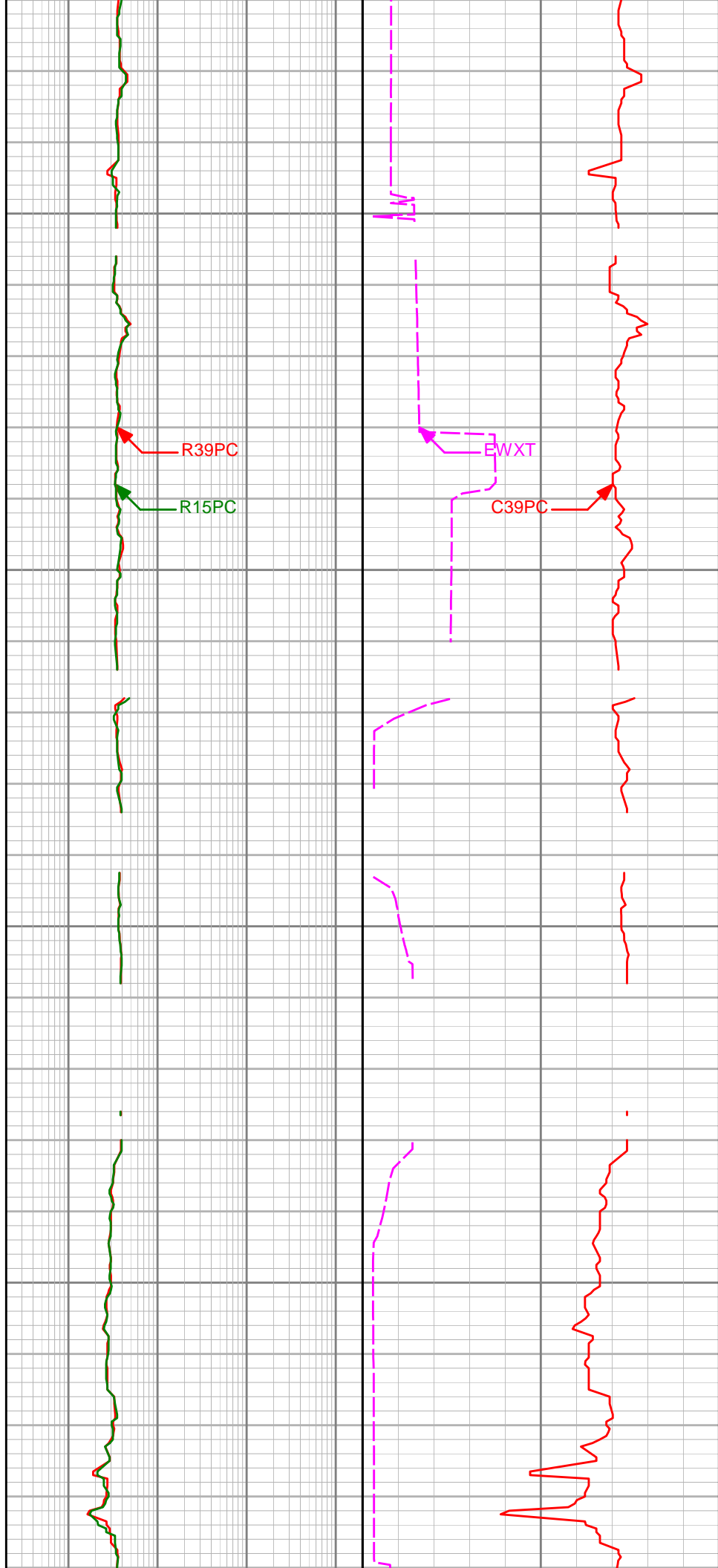


5250

5300

5350

5400

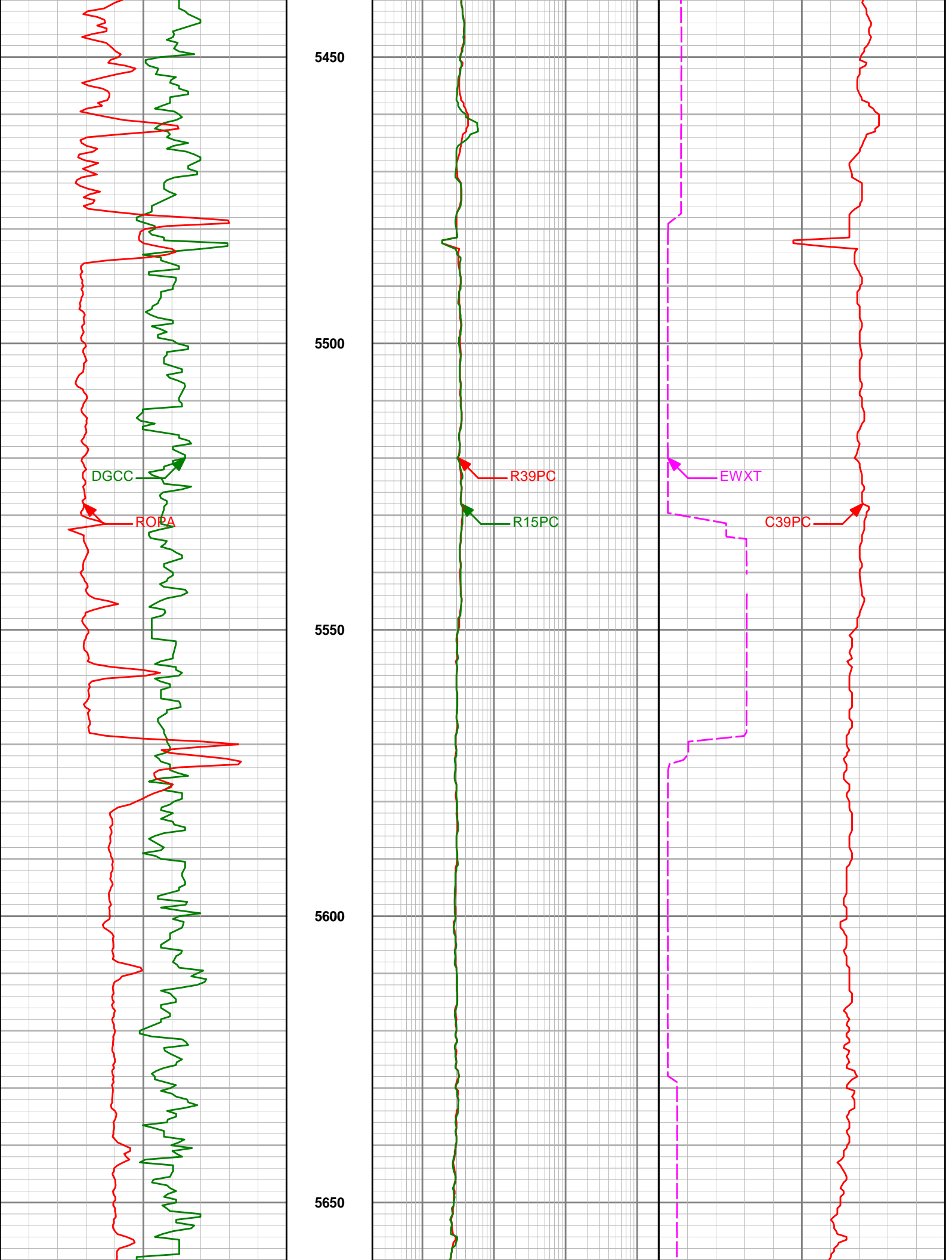


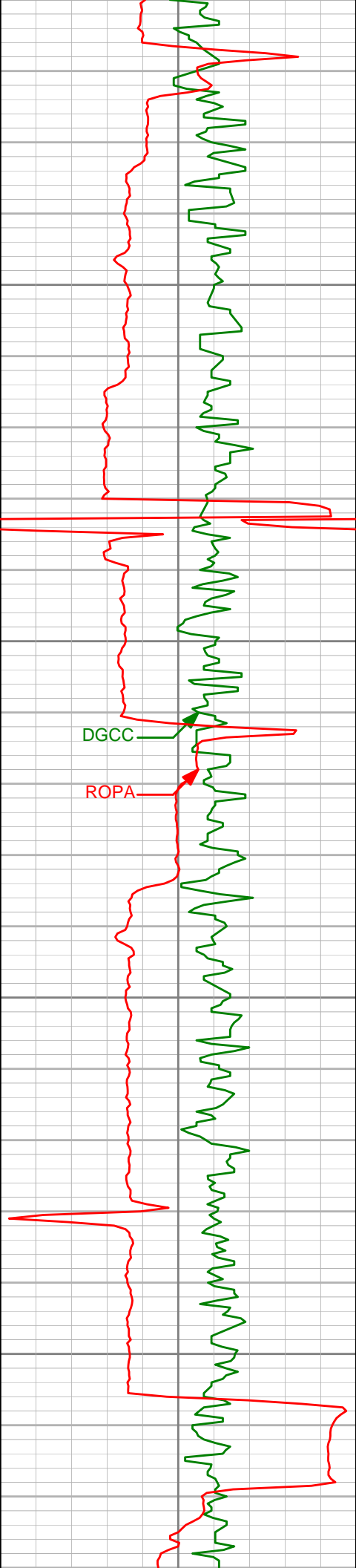
R39PC

R15PC

EWXT

C39PC





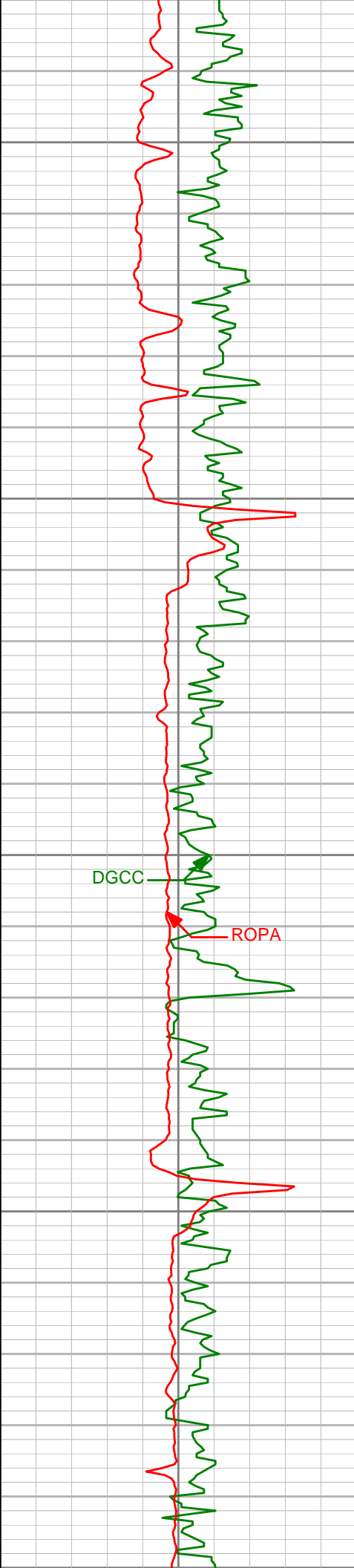
5700

5750

5800

5850





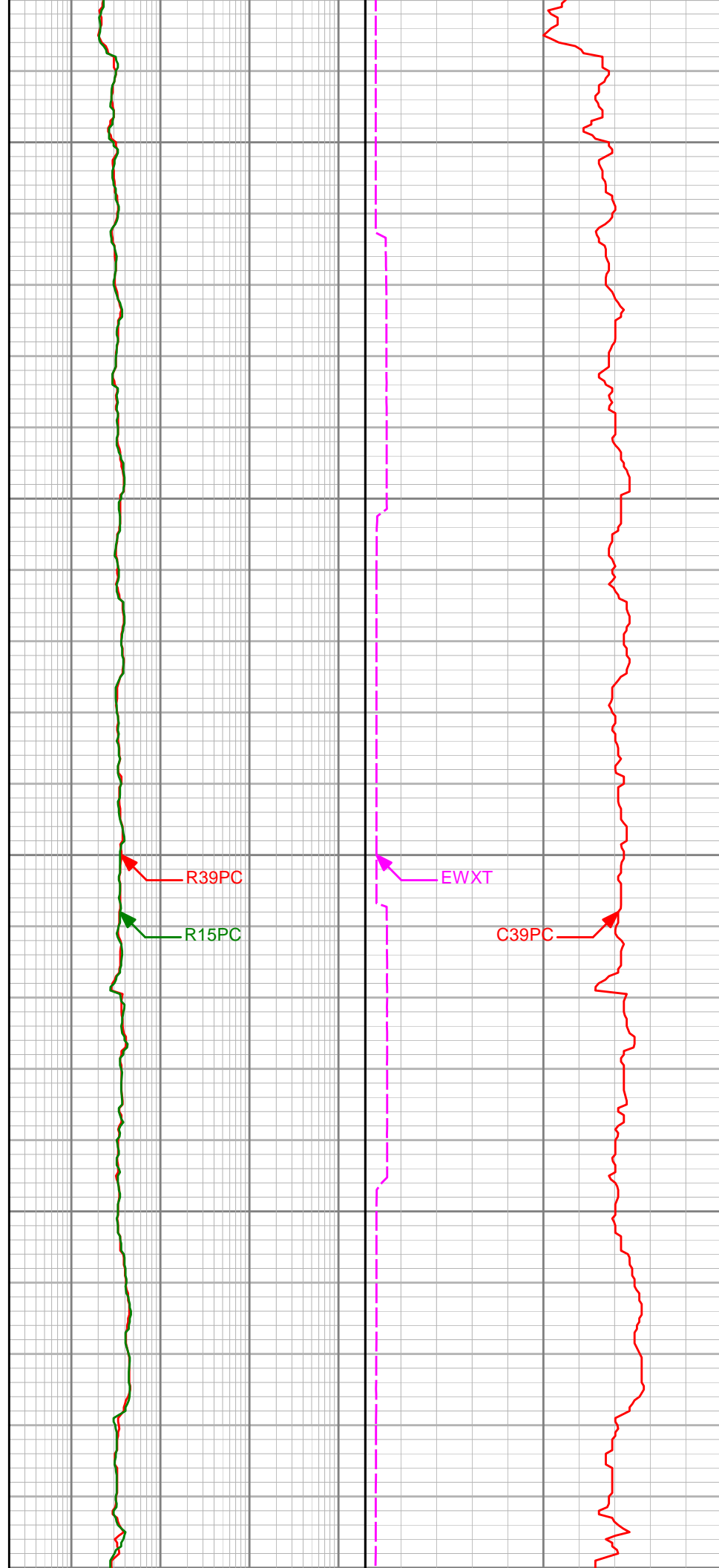
5900

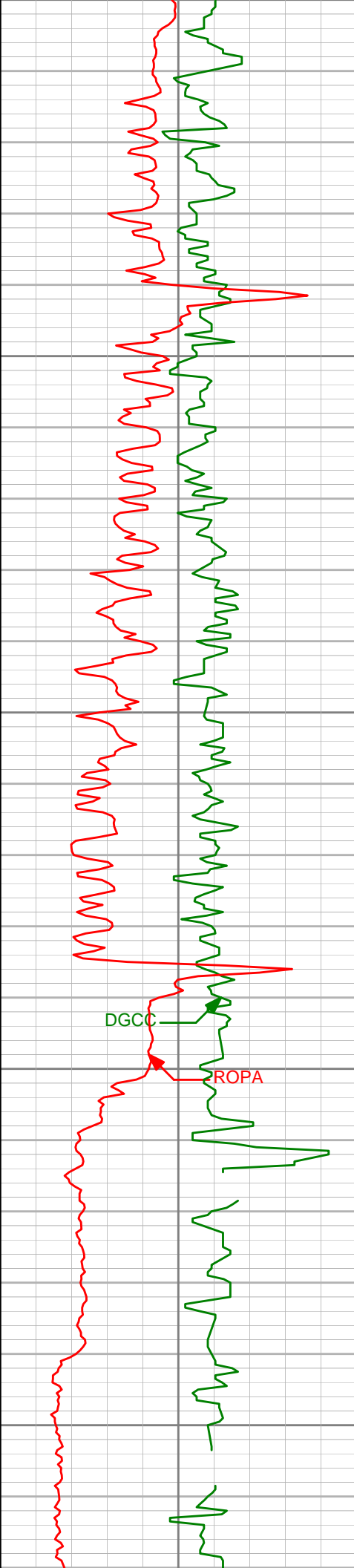
5950

6000

6050

6100





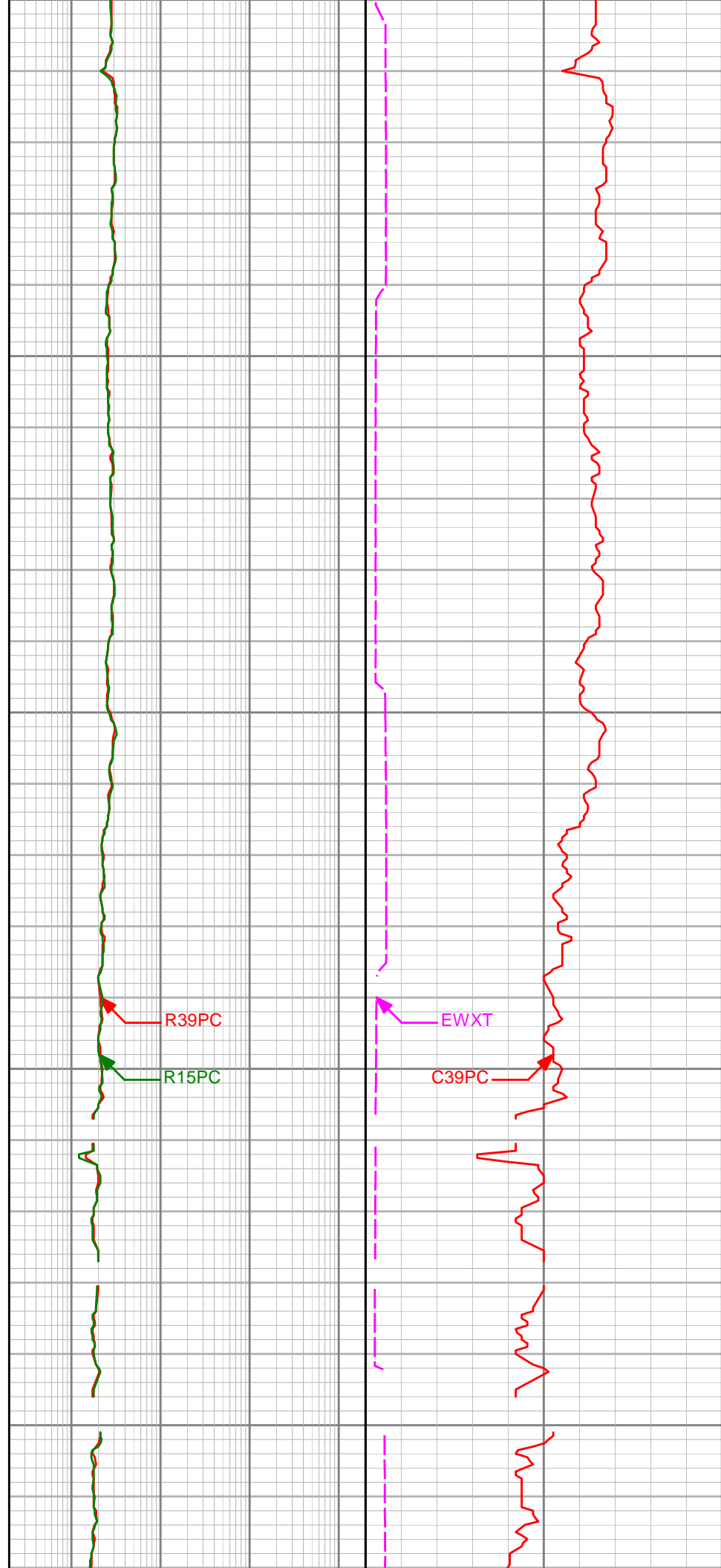
6100

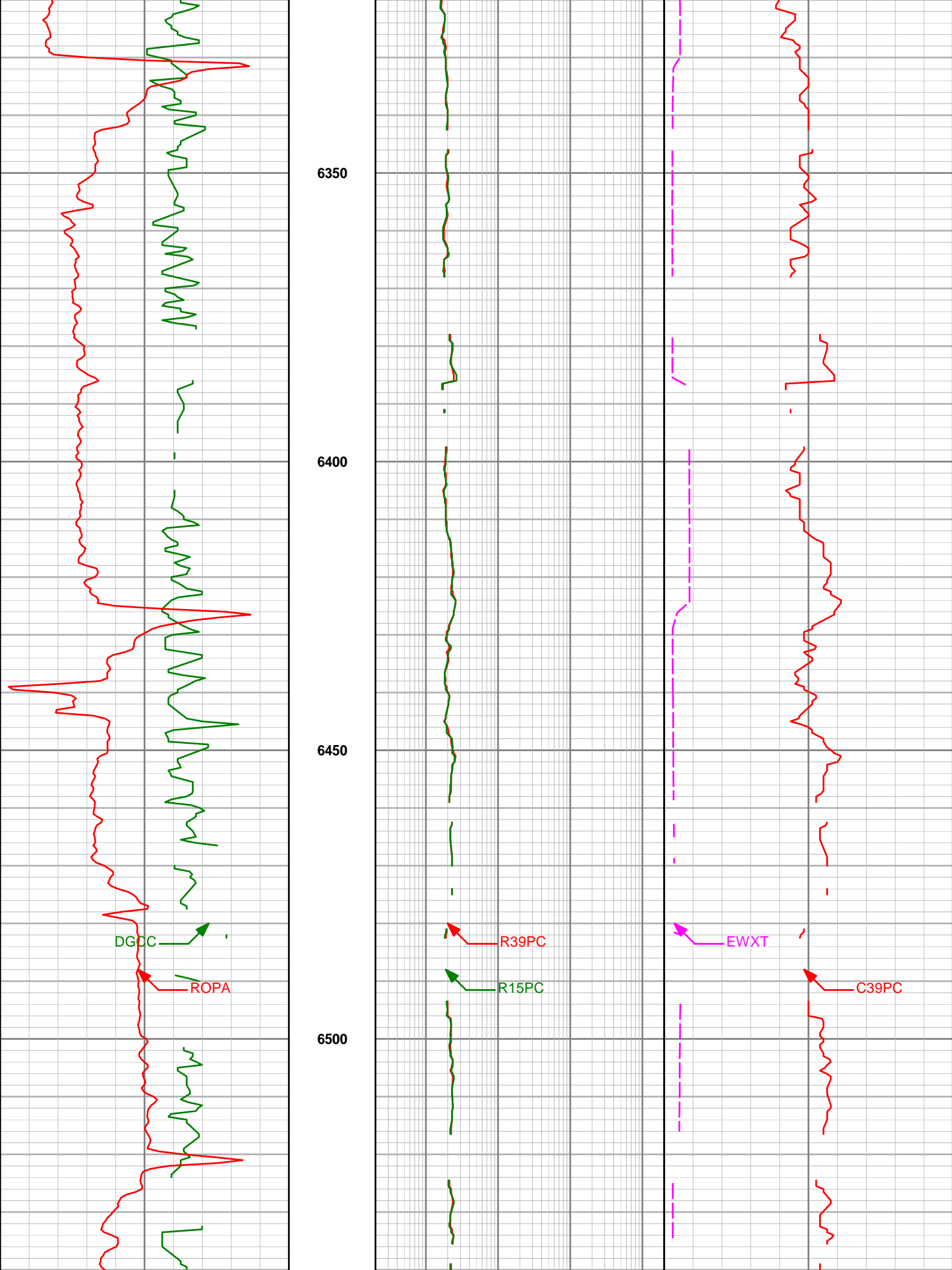
6150

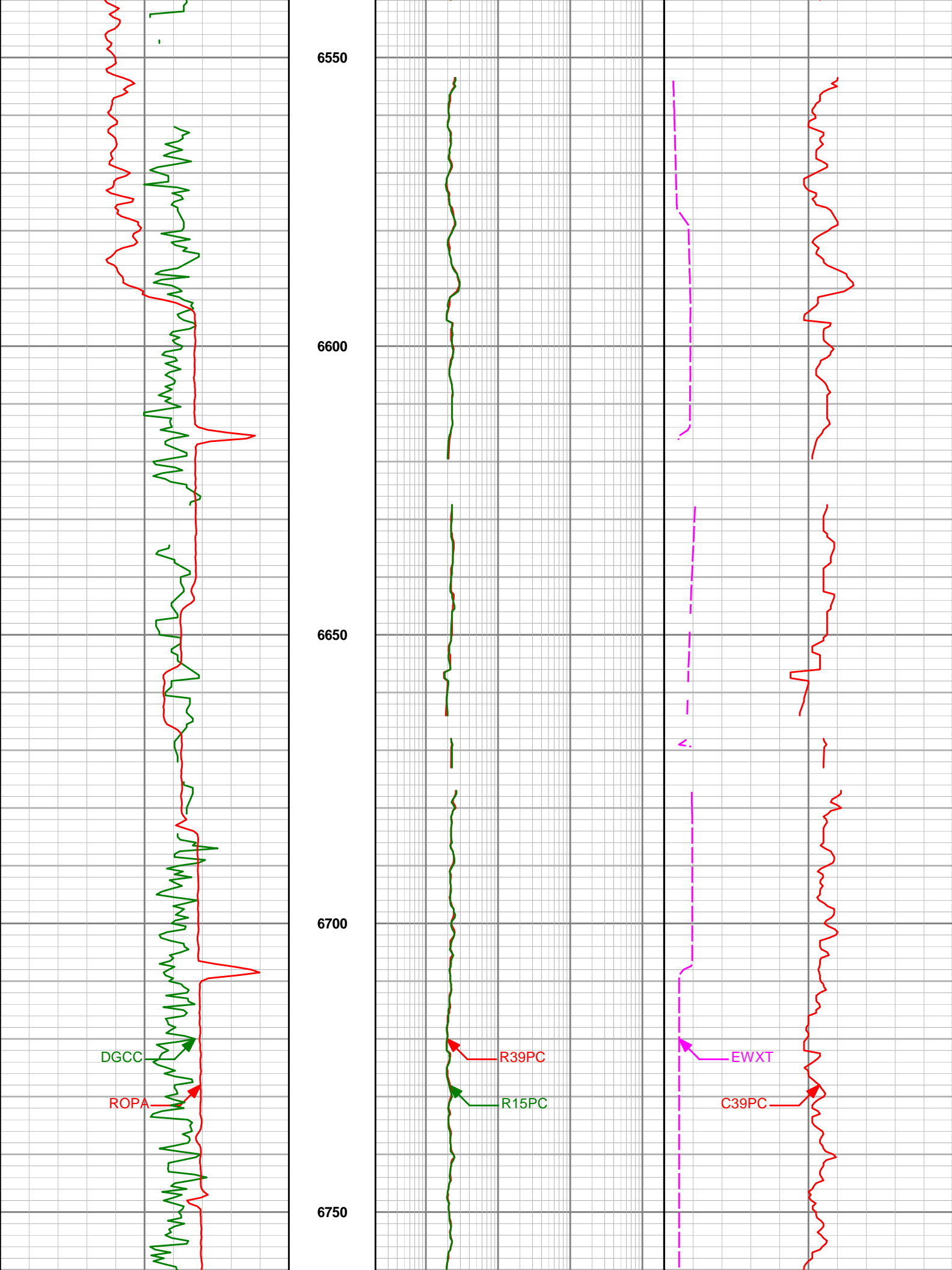
6200

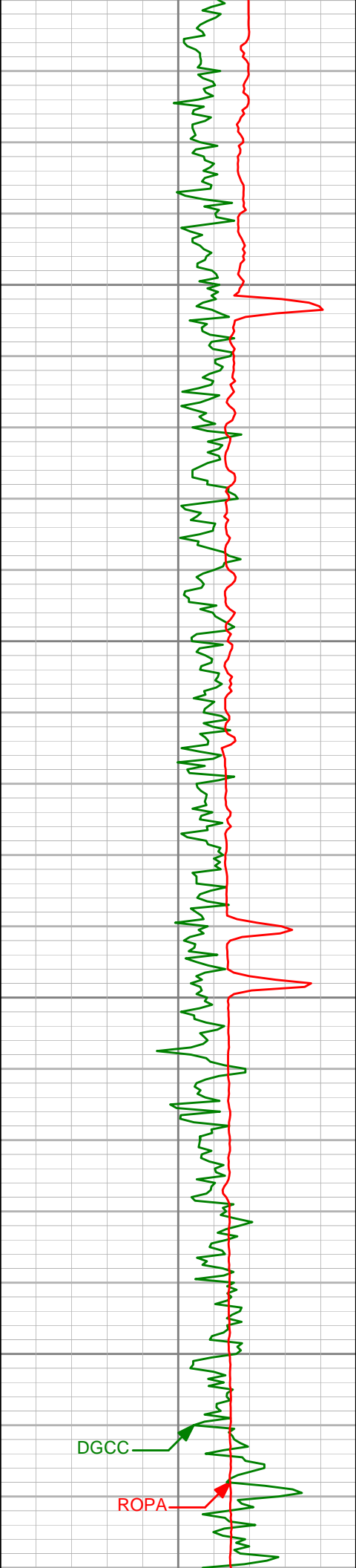
6250

6300









6800

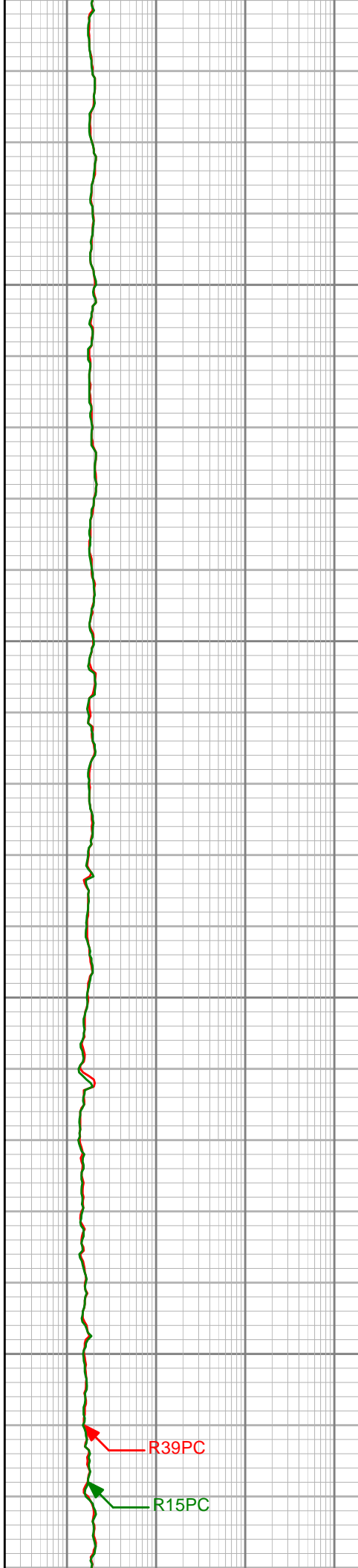
6850

6900

6950

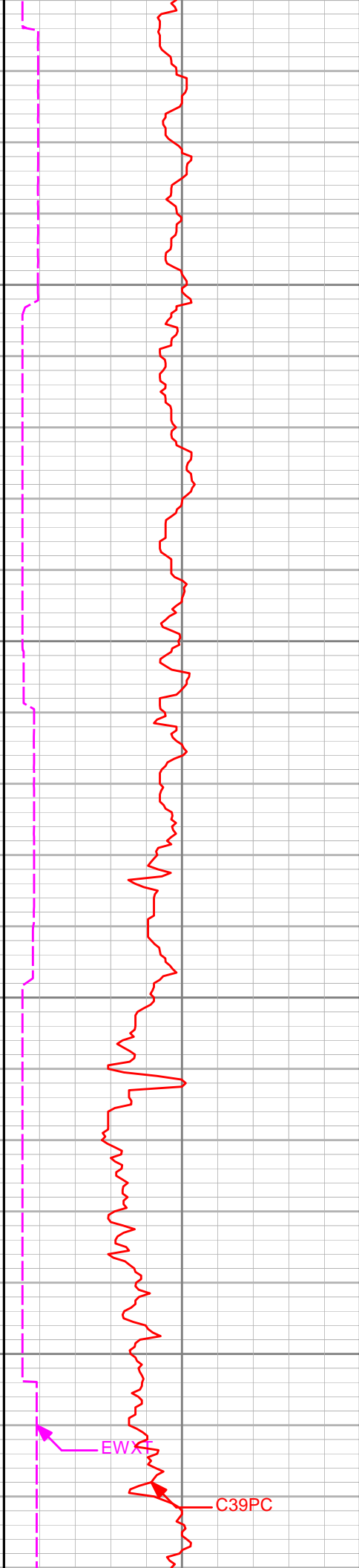
DGCC

ROPA



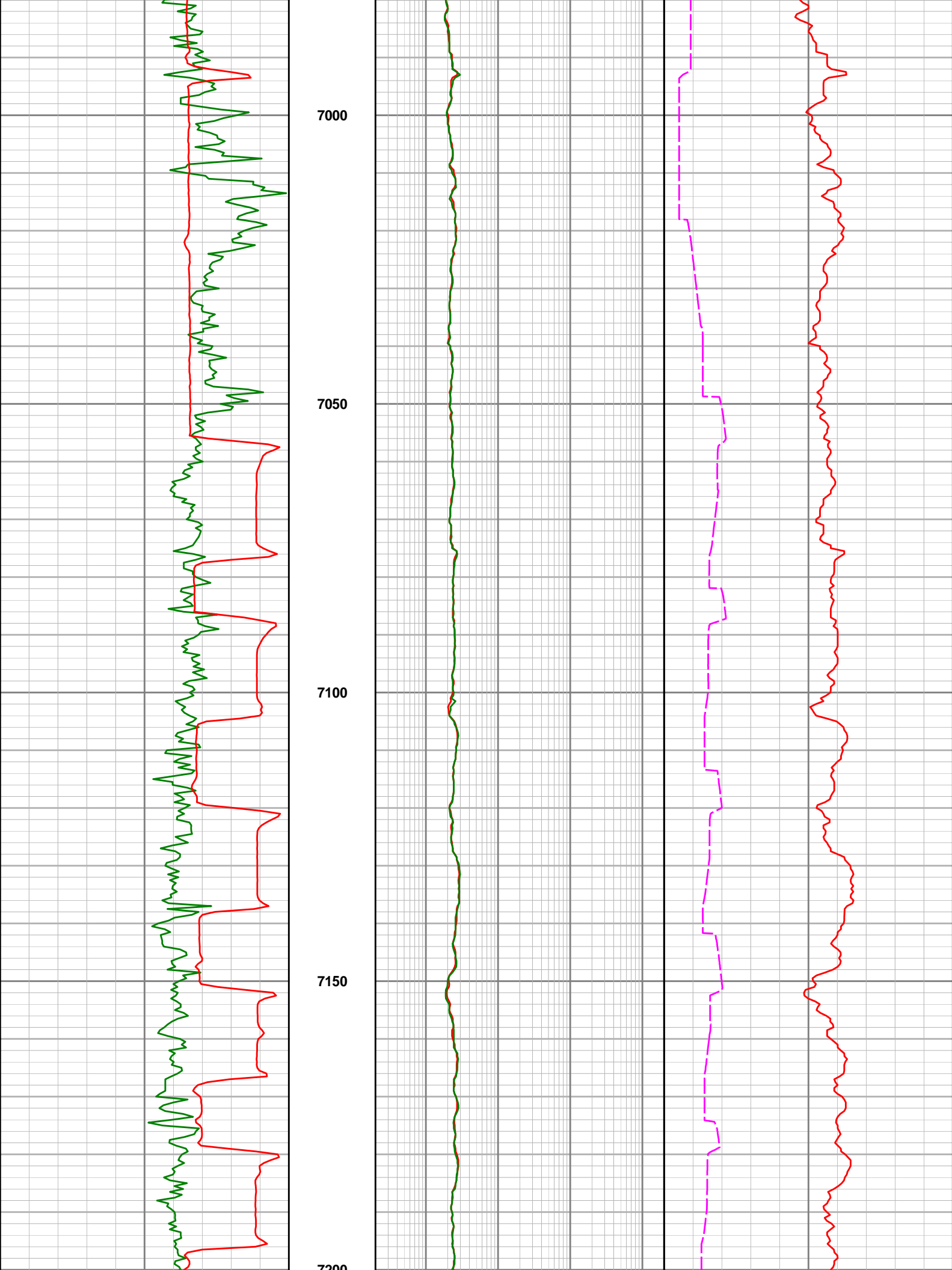
R39PC

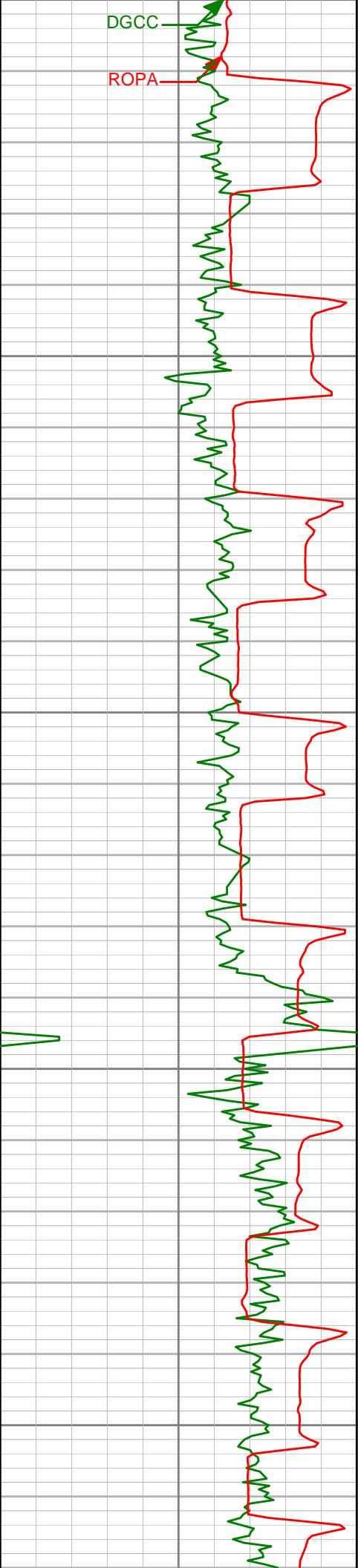
R15PC



EWXT

C39PC





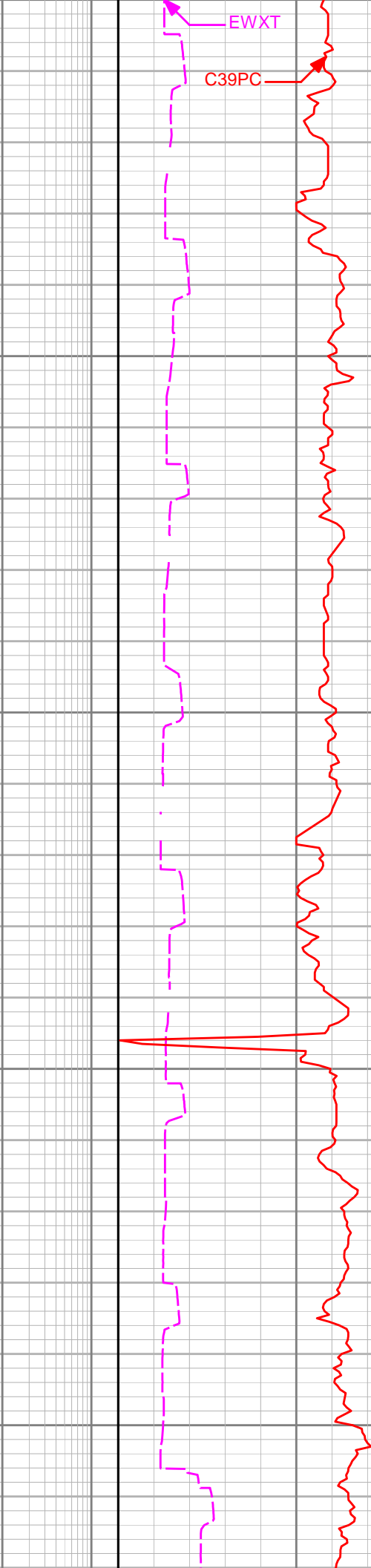
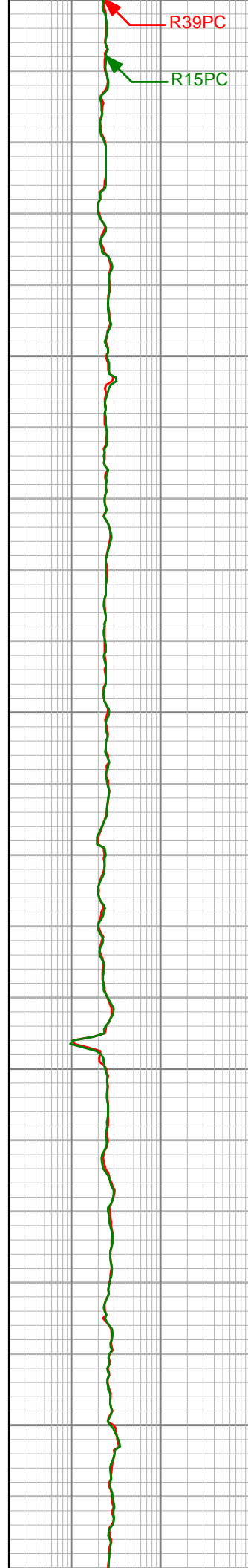
7200

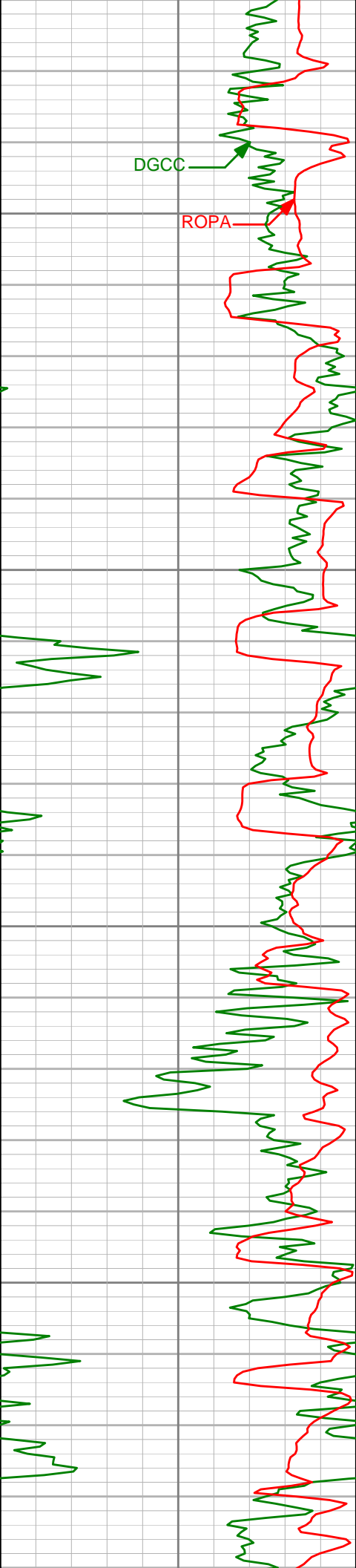
7250

7300

7350

7400



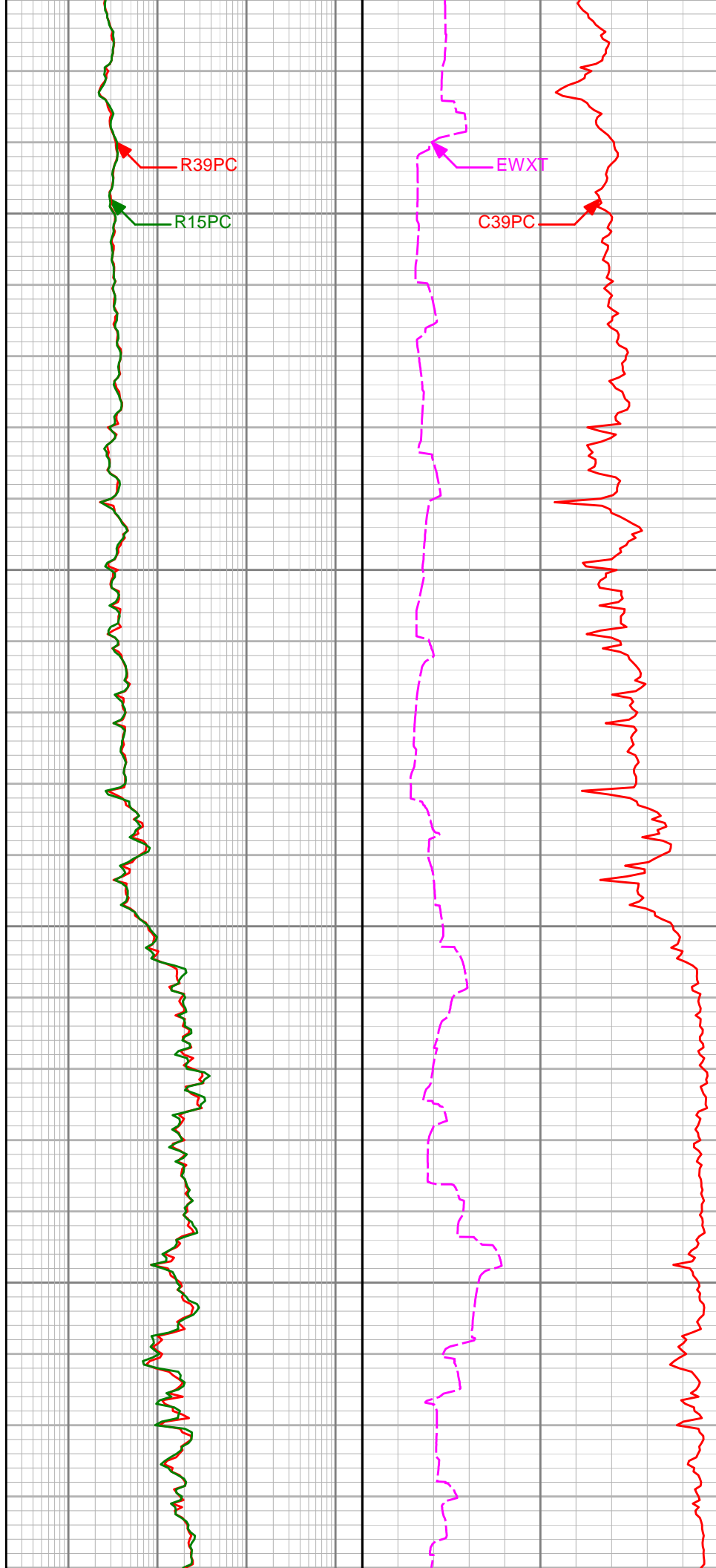


7450

7500

7550

7600



R39PC

R15PC

EWXT

C39PC

