





## LOCATION PHOTOS

<b>Shull 1-35-9-60 Pad</b> <b>NE1/4 NE1/4 Sec. 35 Twn. 9N Rng. 60W 6<sup>th</sup> PM</b> <b>Lat: 40.71314 Long: -104.05430</b>	<b>Carrizo Niobrara LLC</b> <b>Weld County, CO</b> <b>Date of Pictures: 3/1/2013</b>
	
<b>PAD NORTH</b>	<b>PAD EAST</b>
	
<b>PAD SOUTH</b>	<b>PAD WEST</b>



**GEOSURV Inc.** 520 Stacy CT Suite B Lafayette CO 80026 ph 303 666 0379 fx 303 665 6320

G:\GEOSURV\WeldzNorth\Carrizo 110004\Wellplats\Shull 35-9-60 110004.386\Photos **Shull 35-9-60 3-1-13\Shull 1-35-9-60 Pad Photos.docx** 3/12/2013 3:03:00 PM