

WELL LOCATION CERTIFICATE


Allison 12-22

Found #5 rebar and
2" aluminum cap
RLS 1791.

S 88°49'55" E 4960.32'

Found #5 rebar and
2" aluminum cap
RLS 1791.

NAD 83 Decimal Degrees
Lat: 39.956335° N
Lon: 102.297121° W
PDOP: 1.80
Operator: John Thompson
Ground elevation: 3863'



Allison 12-22

22

Found #6 rebar and
2.5" aluminum cap
PLS 38321.

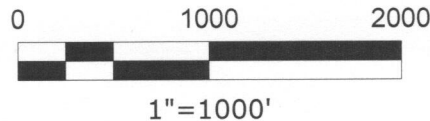
310'
310'

Found #6 rebar.
Set 2.5" aluminum
cap PLS 38321 on
found rebar.

Section
T1S R44W

Legend

- Found monument as described
- Proposed well



Found rebar and illegible
1.5" aluminum cap.

Notes

Allison 12-22 is to be located at a point 2336' from the NORTH line and 310' from the WEST line, measured at right angles, of the NW Quarter of Section 22, Township 1 South, Range 44 West of the Sixth Principal Meridian, Yuma County, Colorado.

Latitude, Longitude, and Elevation are derived from RTK-GPS observations, and are based on published coordinates for NGS Station U385 MP234.73, located approximately 3 miles east of the proposed well location.
Horizontal Datum: NAD83(2011) Vertical Datum: NAVD88

Distances shown hereon are at ground level and are field-measured.


Bearings of this survey are based on the assumption that the west line of the Southwest Quarter of Section 22, Township 1 South, Range 44 West of the 6th Principal Meridian, between monuments described hereon bears N 00°39'03" W as shown hereon.

This well location certificate is not a land survey plat or improvement survey plat and it is not to be relied upon for the establishment of fence, building, or other future improvement lines.

I hereby state that this survey and well location certificate were made under my responsible charge and are in accordance with applicable standards of practice, that the monuments shown hereon actually exist and that this plat and the notes shown hereon accurately represent said survey to the best of my knowledge, information and belief.

John W. Thompson
Colorado PLS 38321
For and on behalf of
Forty North, LLC

NOTICE: According to Colorado law you must commence any legal action based upon any defect in this survey within three years after you first discover such defect. In no event may any action based upon any defect in this survey be commenced more than ten years from the date of the certification shown hereon.



FORTY NORTH, LLC
LAND SURVEYING

53575 County Road NN
Wray, CO 80758
(970) 466-0552
fortynorthllc@gmail.com

DATE OF FIELD WORK
7/2/2014

DATE OF DRAWING
7/3/2014

PROJECT NO.
1083.014A

Augustus Energy Resources, LLC
Allison 12-22 1S44W

SW1/4 NW1/4 SEC. 22, T1S, R44W, 6PM, Yuma County, Colo.