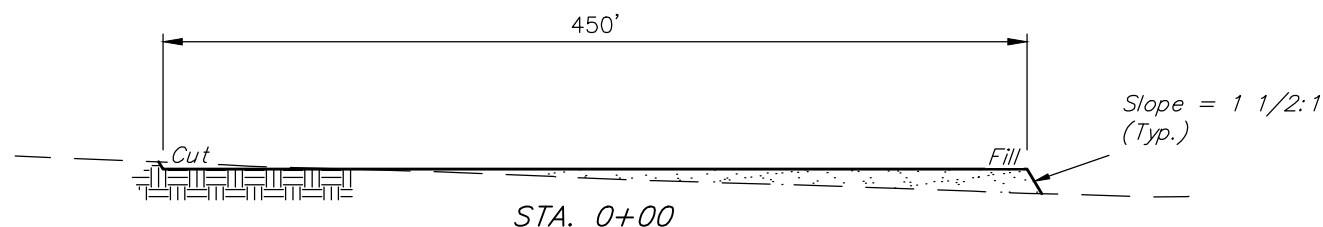
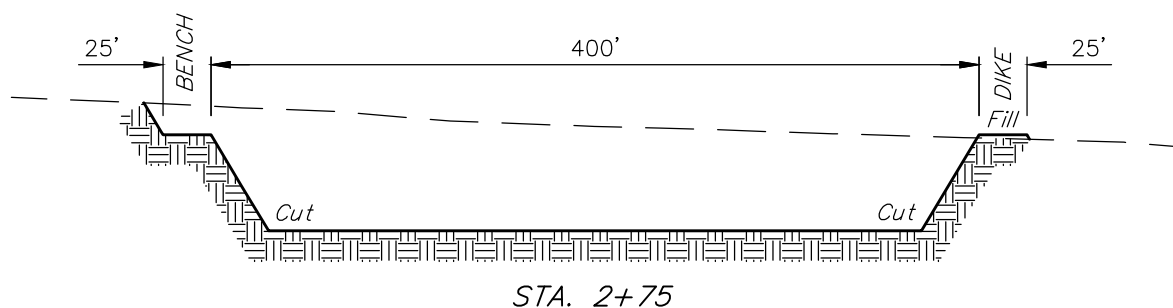
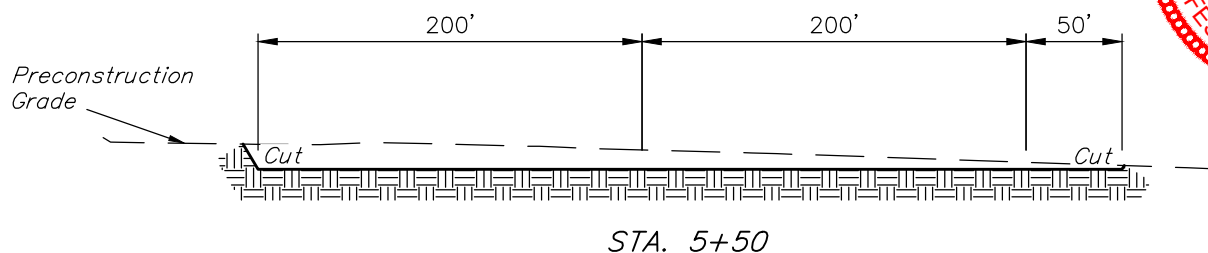
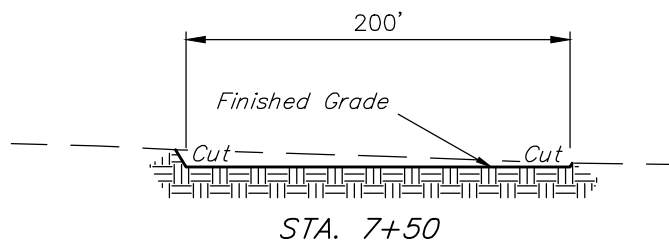


X-Section
Scale
1" = 100'



APPROXIMATE EARTHWORK QUANTITIES

(6") TOPSOIL STRIPPING	5,530 Cu. Yds.
REMAINING LOCATION	144,350 Cu. Yds.
TOTAL CUT	149,880 Cu. Yds.
FILL	2,340 Cu. Yds.
EXCESS MATERIAL	147,540 Cu. Yds.
EXCESS MATERIAL - TOPSOIL (Before Reclamation)	142,010 Cu. Yds.

APPROXIMATE SURFACE DISTURBANCE AREAS

	DISTANCE	ACRES
SITE DISTURBANCE	NA	±14.140

NOTES:

- Fill quantity includes 5% for compaction.
- Calculations based on 6" of topsoil stripping.

WHITING OIL & GAS CORP.

RAZOR 20 POND G
SECTION 20, T10N, R58W, 6th P.M.
55' FNL 1325' FEL



UELS, LLC
Corporate Office * 85 South 200 East
Vernal, UT 84078 * (435) 789-1017

DRAWN BY: M.F.D.	SCALE: AS SHOWN
DATE DRAWN: 04-28-14	REVISED: 00-00-00
CONSTRUCTION LAYOUT CROSS SECTIONS	FIGURE #2