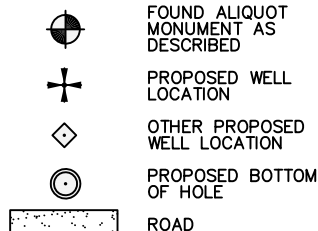


WELL LOCATION EXHIBIT

LOCATED IN THE SOUTHEAST QUARTER OF SECTION 1, TOWNSHIP 5 NORTH, RANGE 67
WEST OF THE 6TH PRINCIPAL MERIDIAN, COUNTY OF WELD, STATE OF COLORADO

Legend

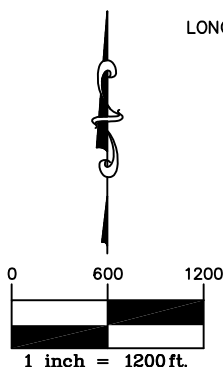


Proposed Surface Hole Data

(NAD 83)
LATITUDE: 40.42347 N
LONGITUDE: -104.83380 W
ELEVATION: 4876'
PDOP: 2.1

Proposed Bottom of Hole Data

(NAD 83)
LATITUDE: 40.42522 N
LONGITUDE: -104.83318 W



Notes

1. BASIS OF BEARINGS: GPS DERIVED BEARINGS BASED ON A BEARING OF S00°59'16"E ALONG THE EAST LINE OF THE SOUTHEAST 1/4 OF SECTION 1, BETWEEN THE TWO FOUND MONUMENTS, AS SHOWN HEREON, ON APRIL 8, 2014 BY CHARLIE GAMET. COLORADO STATE PLANE COORDINATE SYSTEM, NORTH ZONE, NORTH AMERICAN DATUM 1983 (NAD83). ALL BEARINGS SHOWN HEREON ARE RELATIVE THERETO.
2. IN ACCORDANCE WITH A REQUEST FROM SUSI LARA-MESA OF KP KAUFFMAN, INC., FLATIRONS, INC. HAS DETERMINED THE LOCATION OF GENESIS #9-1-39 WELL SITE TO BE 700' FSL AND 378' FEL AS MEASURED AT NINETY (90) DEGREES FROM THE SECTION LINES OF SECTION 1, T5N, R67W, OF 6TH P.M., WELD COUNTY, CO.
3. THE WELL IS LOCATED IN THE SE1/4 OF THE SE1/4 OF SECTION 1.
4. ELEVATIONS ARE BASED UPON NAVD 88 DATUM.
5. ACCORDING TO COLORADO LAW YOU MUST COMMENCE ANY LEGAL ACTION BASED UPON ANY DEFECT IN THIS EXHIBIT WITHIN THREE YEARS AFTER YOU FIRST DISCOVER SUCH DEFECT. IN NO EVENT MAY ANY ACTION BASED UPON ANY DEFECT IN THIS EXHIBIT BE COMMENCED MORE THAN TEN YEARS FROM THE DATE OF THE CERTIFICATION SHOWN HEREON.

NORTHWEST COR. SEC. 1,
T5N, R67W, 6TH P.M.,
FOUND 305.45 WITNESS
CORNER W/3-1/4"
ALUMINUM CAP, MARKED
"W.C., LS 20685, 1990"
(PER MONUMENT RECORD
DATED JUL. 5, 2006)

NORTH 1/4 COR. SEC. 1,
T5N, R67W, 6TH P.M., FOUND 3-1/4"
ALUMINUM CAP, MARKED "KING SURVEYORS
INC, JONES, LS 22098, 2002" (PER
MONUMENT RECORD JUL. 5, 2012)

NORTHEAST COR. SEC. 1,
T5N, R67W, 6TH P.M.
(LOCATION ESTABLISHED
PER ALTA/ACSM LAND
TITLE SURVEY BY KING
SURVEYORS, INC. DATED
JUN. 21, 2002)

N00°14'W, 25' TO OTHER PROPOSED WELL
N00°06'W, 50' TO OTHER PROPOSED WELL
S89°49'W, 50' TO OTHER PROPOSED WELL
S00°09'W, 50' TO OTHER PROPOSED WELL
N63°15'E, 56' TO OTHER PROPOSED WELL
S63°33'E, 56' TO OTHER PROPOSED WELL
S26°27'E, 56' TO OTHER PROPOSED WELL
N44°50'E, 71' TO OTHER PROPOSED WELL
S45°03'E, 71' TO OTHER PROPOSED WELL
N00°04'W, 75' TO OTHER PROPOSED WELL
N18°19'E, 79' TO OTHER PROPOSED WELL
N33°35'E, 90' TO OTHER PROPOSED WELL
NO OTHER IMPROVEMENTS WITHIN 200'
PROPOSED WELL IS IN FARM FIELD

EAST 1/4 COR. SEC. 1, T5N,
R67W, 6TH P.M.
FOUND 3-1/4" ALUMINUM CAP,
MARKED "KING SURVEYORS INC,
JONES, LS 22098, 2002" (PER
MONUMENT RECORD DATED JUL.
5, 2006)
LATITUDE: 40.42889 N
LONGITUDE: -104.83251 W

N89°39'59"E 2455.82'

WEST 1/4 COR. SEC. 1,
T5N, R67W, 6TH P.M.
FOUND NO. 6 REBAR 3-1/4"
ALUMINUM CAP, MARKED
"KING SURVEYORS INC, JONES,
LS 22098, 2005" (PER
MONUMENT RECORD DATED
SEP. 26, 2005)

N89°39'59"E 2454.57'

SOUTHEAST COR. SEC. 1,
T5N, R67W, 6TH P.M.
FOUND NO.6 REBAR W/3-1/4"
ALUMINUM CAP, MARKED "COLO.
DEPT. OF TRANS, PLS 25381,
2010" (PER MONUMENT RECORD
DATED OCT. 27, 2010) FWL
200'

SOUTH 1/4 COR. SEC. 1,
T5N, R67W, 6TH P.M.
FOUND 3-1/4" ALUMINUM CAP,
MARKED "COLO. DEPT. OF TRANS,
PLS 25381, 2010" (PER MONUMENT
RECORD DATED OCT.
27, 2010)

GENESIS #9-1-39
GROUND ELEV. = 4876'


S87°33'00"W 2583.90'

SOUTHWEST COR. SEC. 1,
T5N, R67W, 6TH P.M.
FOUND NO. 6 REBAR W/3-1/4" ALUMINUM
CAP, MARKED "KING SURVEYORS INC,
JONES, LS 22098, 2002" (PER MONUMENT
RECORD DATED MAR. 19, 2002)

S87°33'10"W 2583.97'

I, JOHN B. GUYTON, A LAND SURVEYOR LICENSED IN THE STATE OF COLORADO, HEREBY STATE FOR AND ON BEHALF OF FLATIRONS, INC., TO KP KAUFFMAN, INC., THAT THIS WELL LOCATION EXHIBIT IS NOT A LAND SURVEY PLAT OR IMPROVEMENT SURVEY PLAT AND WAS PREPARED BY ME OR UNDER MY RESPONSIBLE CHARGE AND IS ACCURATE TO THE BEST OF MY KNOWLEDGE, INFORMATION AND BELIEF.

JOHN B. GUYTON
COLORADO P.L.S. #16406
CHAIRMAN & CEO, FLATIRONS, INC.



JOB NUMBER:
13-61,287 G39
DRAWN BY:
E. DAVIS
DATE: 4-8-2014
REV: 6-13-2014

Flatirons, Inc.
Surveying, Engineering & Geomatics



655 FOURTH AVE
LONGMONT, CO 80501
PH: (303) 776-1733
FAX: (303) 776-4355
www.FlatironsInc.com