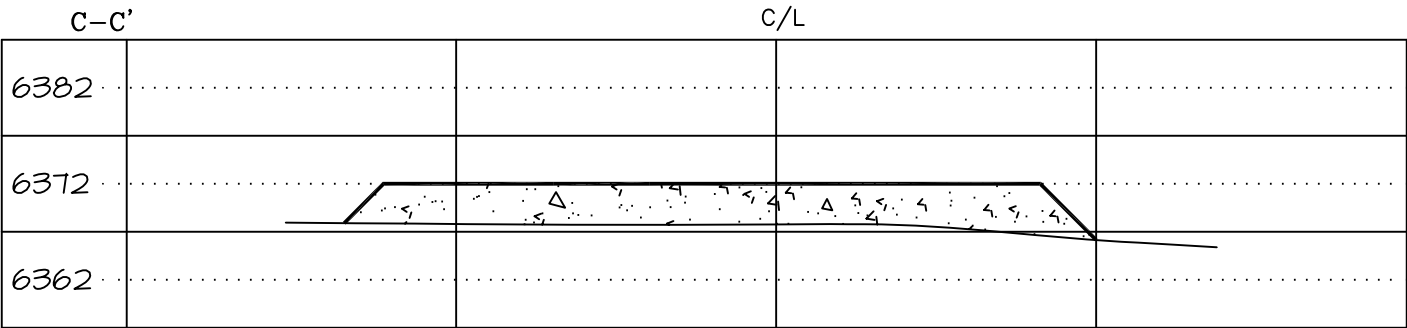
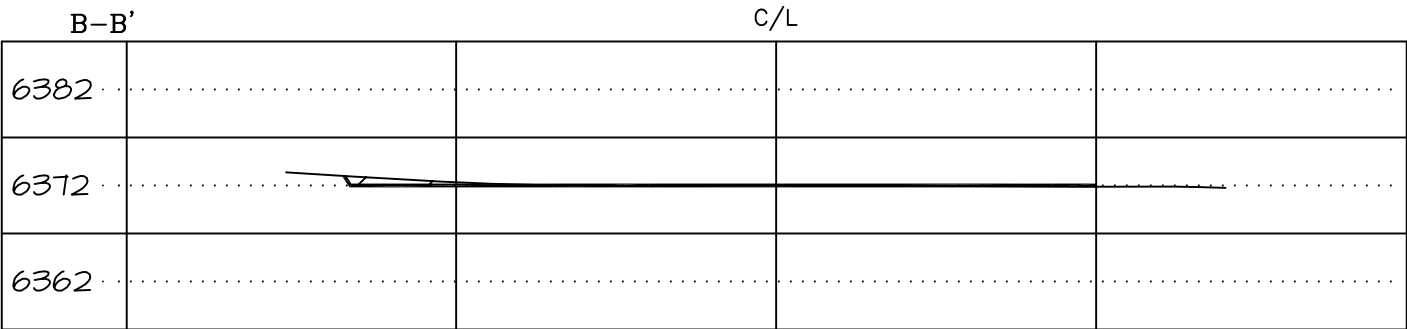
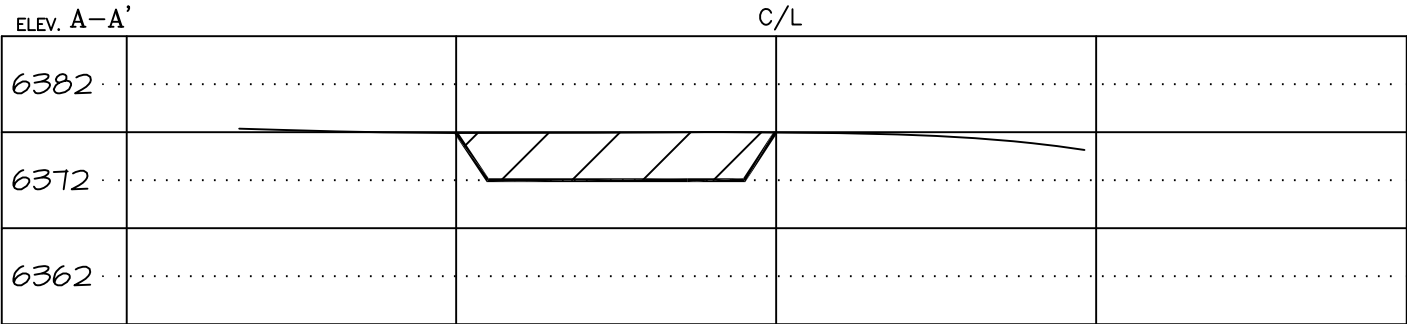


CATAMOUNT ENERGY PARTNERS: CARPENTER 32-6-3 #1S  
2386' FSL, 1763' FEL, SECTION 3, T-32-N, R-6-W, N.M.P.M.,  
LA PLATA COUNTY, CO. GROUND LEVEL ELEVATION: 6372'

PAD CROSS SECTION DETAIL



3:1 FILL SLOPE / 2:1 CUT SLOPE

VERTICAL SCALE: 1' = 20' / HORIZONTAL SCALE: 1' = 60'