

Proposed Well Location:
RETAMCO FEDERAL
 3-104-26-9

See Sheet 2

State Road 64

± 14.0 Miles

Water Haul Route ±16.4 Miles

See Sheet 3

LEGEND

- PROPOSED ACCESS ROAD
- = SUBJECT WELL
- = OTHER WELLS
- = EXISTING ROAD
- = EXISTING ROAD (TO BE IMPROVED)
- = EXISTING ROAD (TO BE IMPROVED AS-NEEDED)
- (B-5460) = COUNTY ROAD CLASS & NUMBER

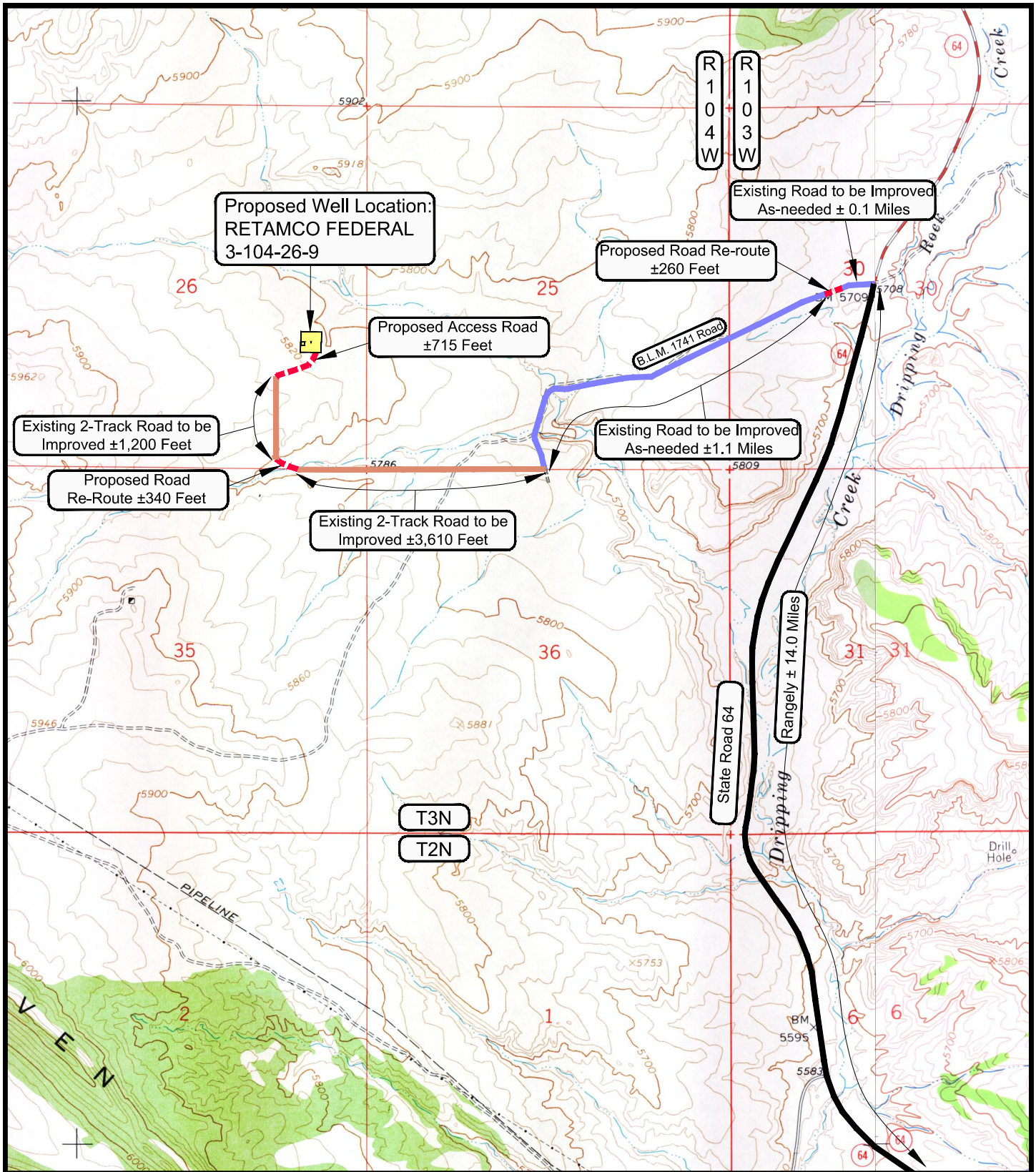
RETAMCO OPERATING, INC.

RETAMCO FEDERAL 3-104-26-9
 LOCATED IN SECTION 26, T3N, R104W,
 6th P.M., RIO BLANCO COUNTY, COLORADO.

WATER HAUL MAP		DATE SURVEYED: 4-29-14
SCALE: 1" = 10,000'		DATE DRAWN: 5-28-14
DRAWN BY: M.W.W.		REVISED:

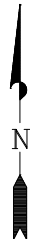


TIMBERLINE	(435) 789-1365	SHEET
ENGINEERING & LAND SURVEYING, INC.		1
209 NORTH 300 WEST - VERNAL, UTAH 84078		OF 3



LEGEND

- PROPOSED ACCESS ROAD
- = SUBJECT WELL
- = OTHER WELLS
- = EXISTING ROAD
- = EXISTING ROAD (TO BE IMPROVED)
- = EXISTING ROAD (TO BE IMPROVED AS-NEEDED)
- (B-5460) = COUNTY ROAD CLASS & NUMBER
- = LEASE LINE AND / OR PROPERTY LINE

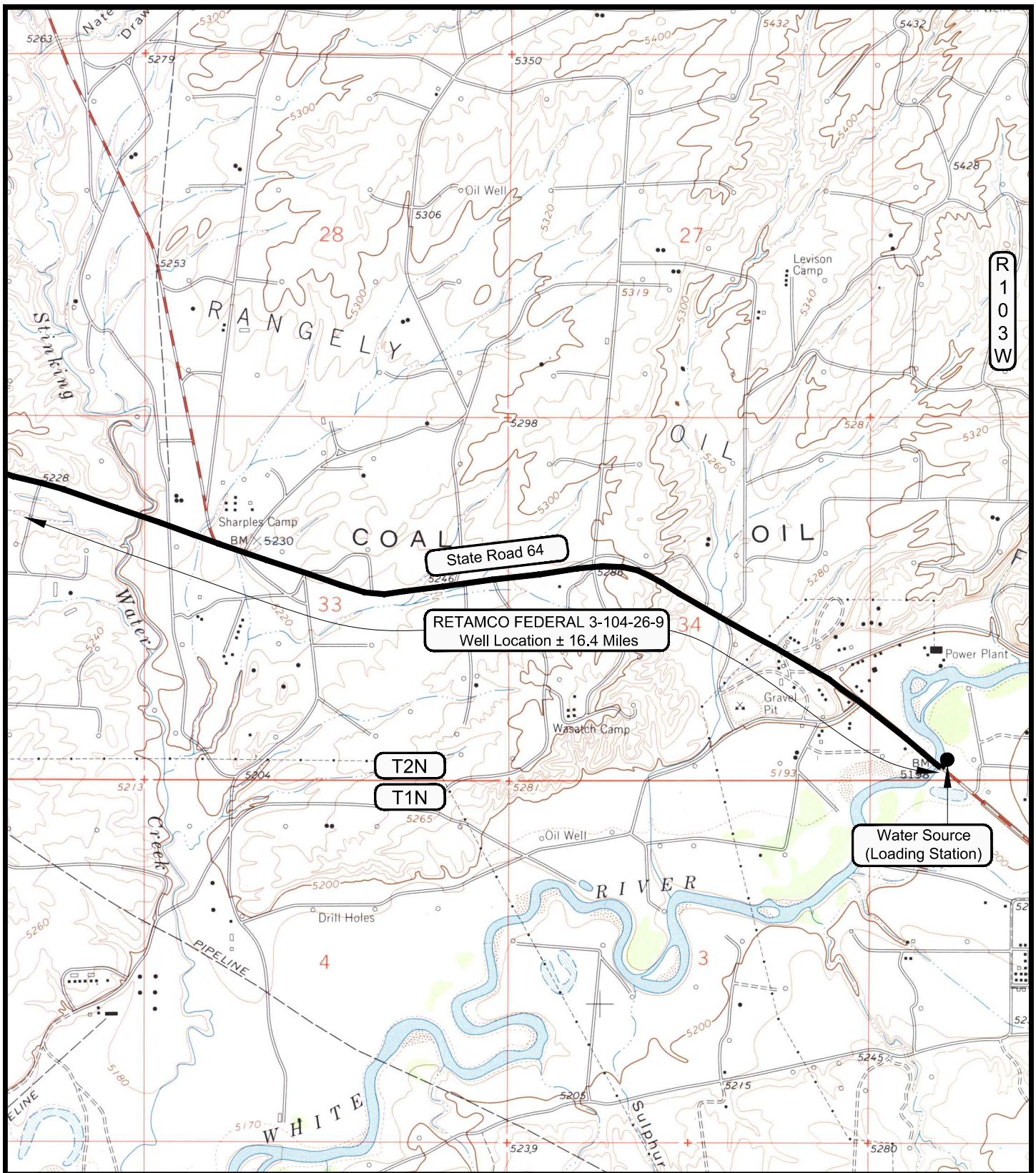


RETAMCO OPERATING, INC.

**RETAMCO FEDERAL 3-104-26-9
 LOCATED IN SECTION 26, T3N, R104W,
 6th P.M., RIO BLANCO COUNTY, COLORADO.**

WATER HAUL MAP	DATE SURVEYED: 4-29-14
SCALE: 1" = 2000'	DATE DRAWN: 5-28-14
DRAWN BY: M.W.W.	REVISED:

TIMBERLINE	(435) 789-1365	SHEET 2 OF 3
ENGINEERING & LAND SURVEYING, INC. 209 NORTH 300 WEST - VERNAL, UTAH 84078		



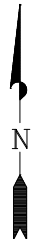
LEGEND

- PROPOSED ACCESS ROAD
- = SUBJECT WELL
- = OTHER WELLS
- = EXISTING ROAD
- = EXISTING ROAD (TO BE IMPROVED)
- = EXISTING ROAD (TO BE IMPROVED AS-NEEDED)
- (B-5460) = COUNTY ROAD CLASS & NUMBER
- = LEASE LINE AND / OR PROPERTY LINE

RETAMCO OPERATING, INC.

**RETAMCO FEDERAL 3-104-26-9
 LOCATED IN SECTION 26, T3N, R104W,
 6th P.M., RIO BLANCO COUNTY, COLORADO.**

WATER HAUL MAP		DATE SURVEYED: 4-29-14
SCALE: 1" = 2000'	DRAWN BY: M.W.W.	DATE DRAWN: 5-28-14
		REVISED:



TIMBERLINE	(435) 789-1365	SHEET
ENGINEERING & LAND SURVEYING, INC.		3
209 NORTH 300 WEST - VERNAL, UTAH 84078		OF 3