OPERATOR:	**WPX ENERGY**				
WELL NAME:	PA 532-21	LOCATION:	SEC. 21 T 6 S R 95 W		
FIELD NAME:	PARACHUTE	SURFACE HOLE:	2610' FNL, 1418' FWL		
DRILLING RIG:	NABORS 573	BOTTOM HOLE:	1561' FNL, 1571' FEL		
API #:	05-045-22034	SCALE:	1" = 100'		

FieldGeo
SERVICES
518 28 Road, Ste. B 209
Grand Junction, CO 81501
Office (970) 270-4940

PA 532-21

COUNTY:	GARFIELD	GROUND ELEVATION:	6030'	SPUD DATE:	02/25/2014
STATE:	COLORADO	KELLY BUSHING:	6056'	FGS BEGIN LOGGING:	02/28/2014
DRILLING FLUID:	LSND	TVD VS. MD =	-530'	TD DATE:	03/05/2014
LOGGER:	COLIN JOHNSON	DEPTHS LOGGED:	1800' - 9344'	DATES LOGGED:	02/28/2014 - 03/05/2014

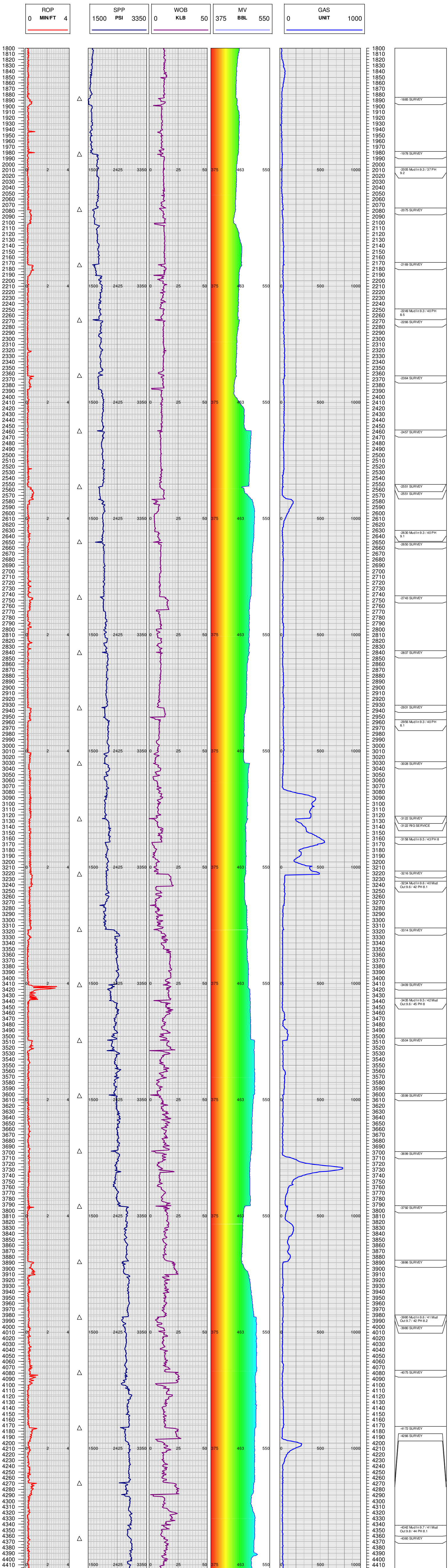

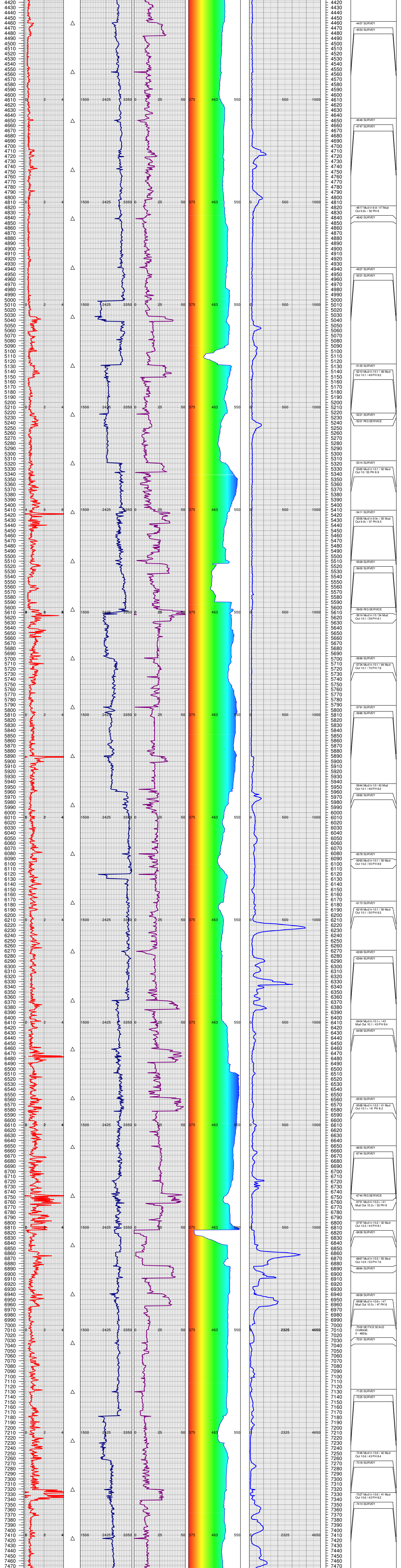

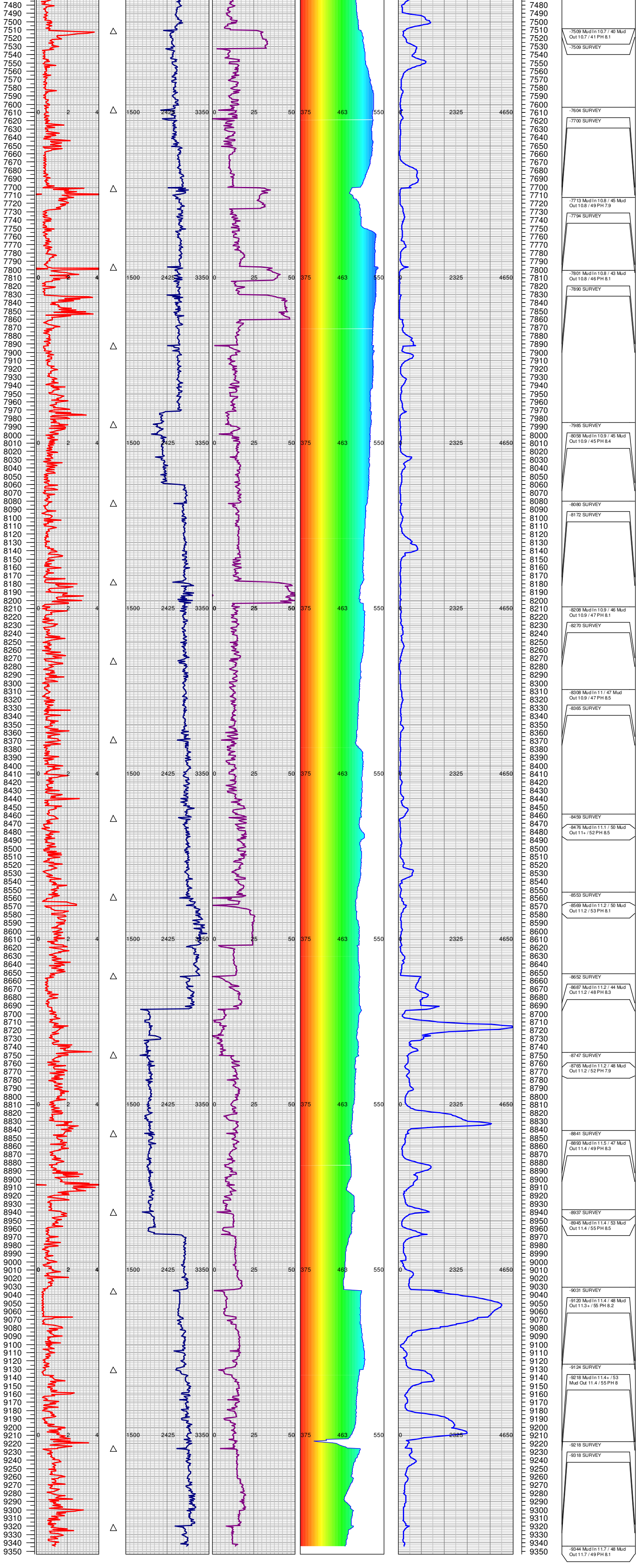

TOTAL DEPTH = 9344'

FGS RELEASED: 03/05/2014