




HYDROLOGY MAP

RISSLER STATE 4N-36HZ



Legend

-  1000' buffer
-  Well pad (proposed)
-  Existing oil/gas well (COGCC)

Nearest Surface Water Feature

Ditch: 2093' NW Elev: 4823'
Well Elev: 4860'

All measurements are made from
the reference well.



Date created: 4/21/2014
Created by: APC Regulatory GIS
Scale: 1:5,000
Projection: NAD83 UTM 13N