HALLIBURTON



CHI PROCESSED TRIPLE COMBO LOG

COMPANY	**CAERUS OIL & GAS, LLC**
WELL	**NOLTE 14A-13**
FIELD/BLOCK	**GRAND VALLEY**
COUNTY	**GARFIELD**
STATE	**CO**

Location

SURFACE HOLE: 0799' FSL & 0343' FEL

Elev.:	K.B.	5112.0 ft
	D.F.	5111.0 ft
	G.L.	5088.0 ft

Date Processed 5/29/2014

Processed At DENVER FRS

Interval Processed 1000-5920

Processed By T TRUONG

Fold here

Service Ticket No.: 901365657	PGM Version:	
Logs Processed: RMTE	Date Logged: 5-24-2014	Type Fluid In Hole: WATER

DIRECTIONAL INFORMATION

Maximum Deviation	@	KOP	@

Remarks: FRS# 201405119

NNDPHI COMPUTED FROM NNRHOB USING 2.68 GM/CC MATRIX DENSITY AND 1.0 GM/CC FLUID DENSITY.

WELL TRAINED AND OFFSET USING: NOLTE_14B_13.

RMT/CBL RAN IN COMBINATION.

HALLIBURTON DOES NOT GUARANTEE THE ACCURACY OF ANY INTERPRETATION OF THE LOG DATA, CONVERSION OF LOG DATA TO PHYSICAL ROCK PARAMETERS OR RECOMMENDATIONS WHICH MAY BE GIVEN BY HALLIBURTON PERSONNEL OR WHICH APPEAR ON THE LOG OR IN ANY OTHER FORM. ANY USER OF SUCH DATA, INTERPRETATIONS, CONVERSIONS, OR RECOMMENDATIONS AGREES THAT HALLIBURTON IS NOT RESPONSIBLE EXCEPT WHERE DUE TO GROSS NEGLIGENCE OR WILLFUL MISCONDUCT, FOR ANY LOSS, DAMAGES, OR EXPENSES RESULTING FROM THE USE THEREOF.

HALLIBURTON

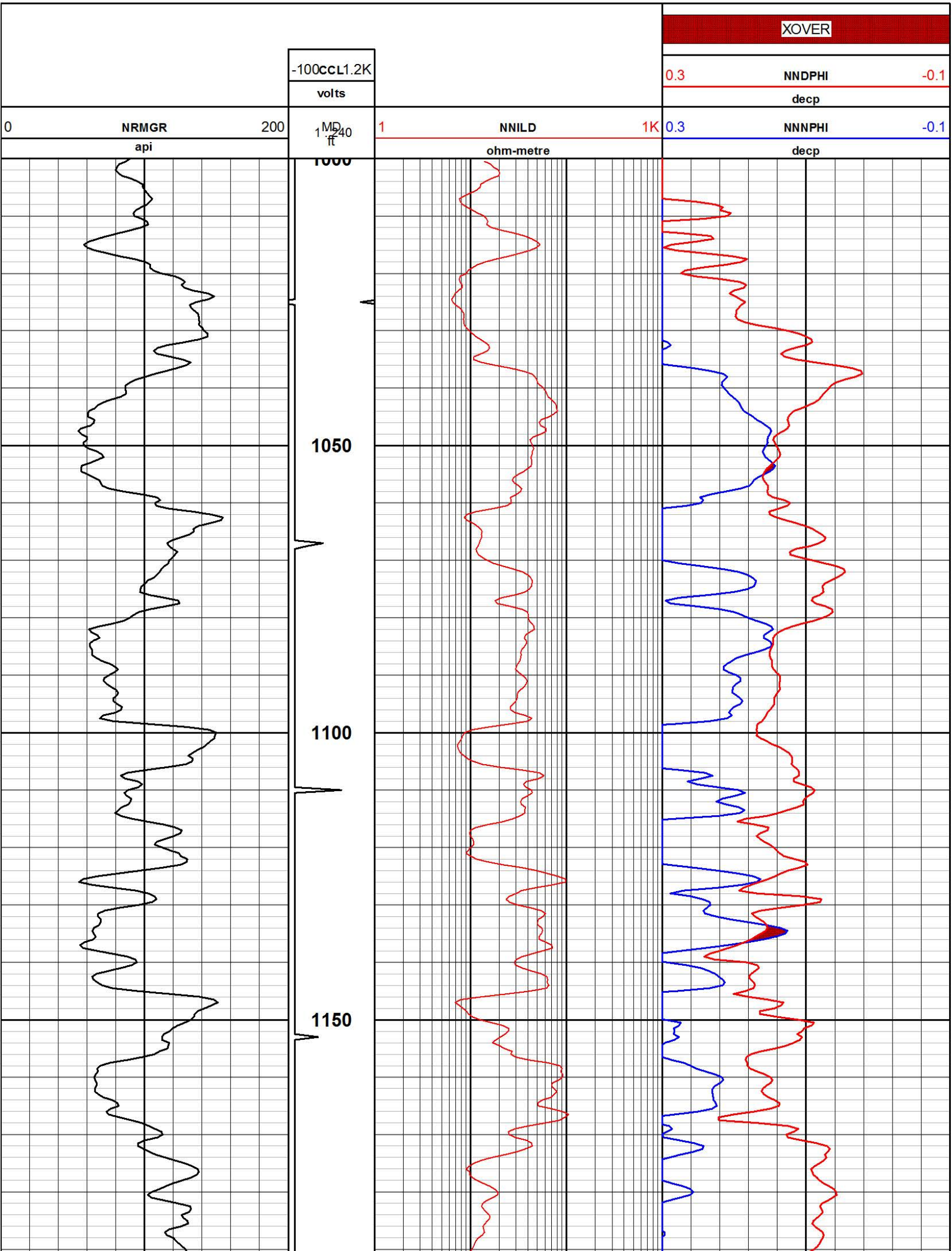

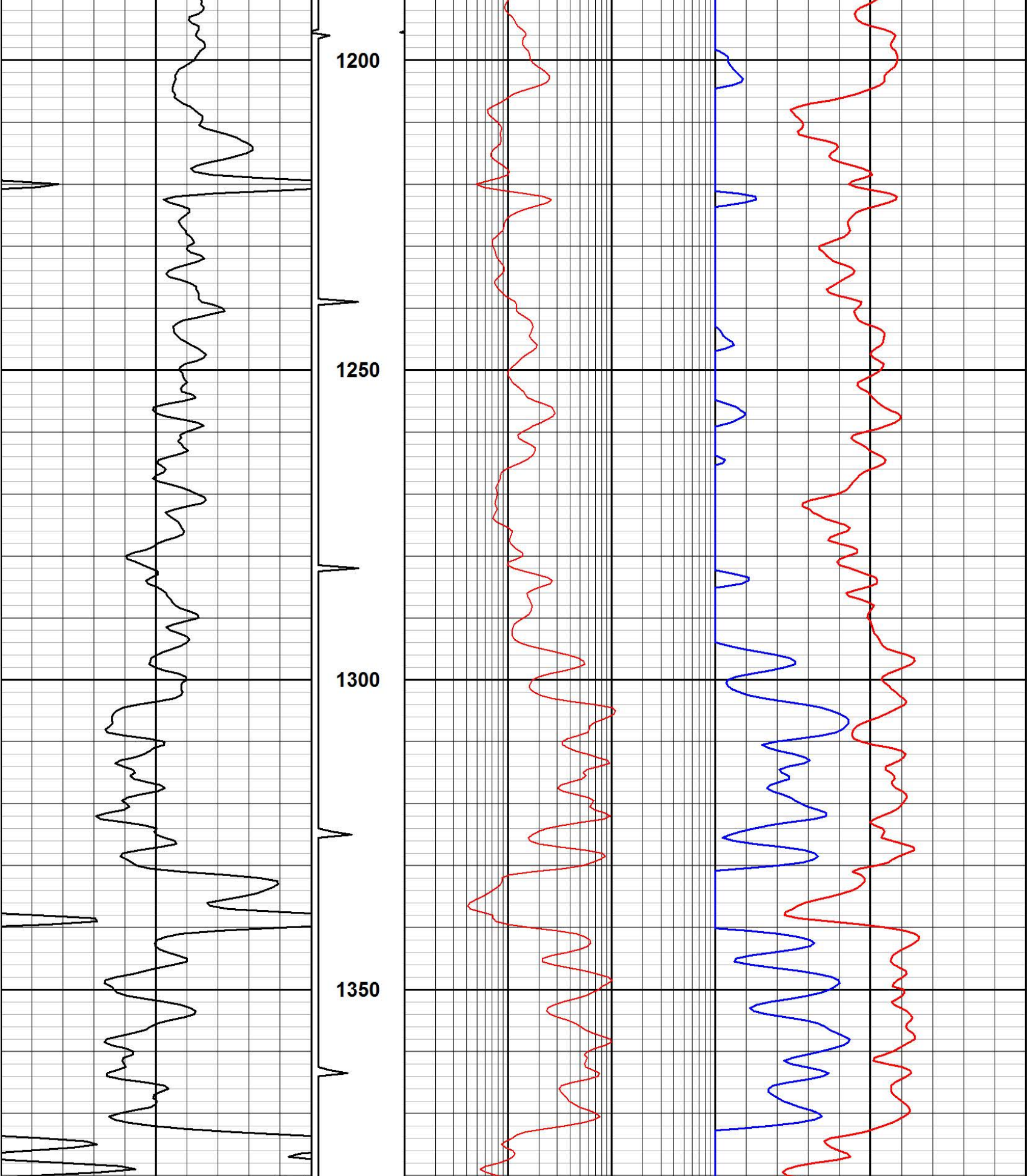

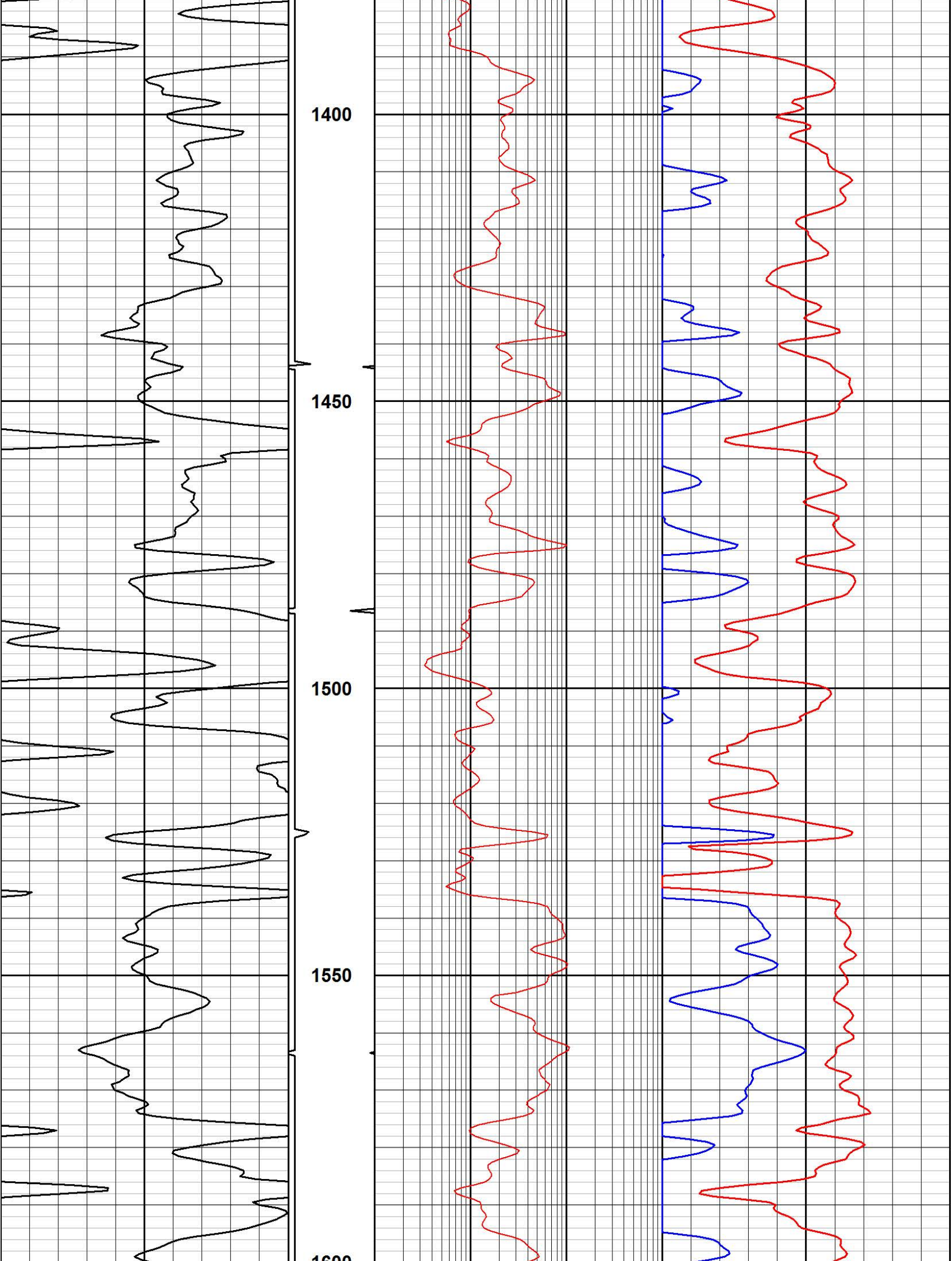

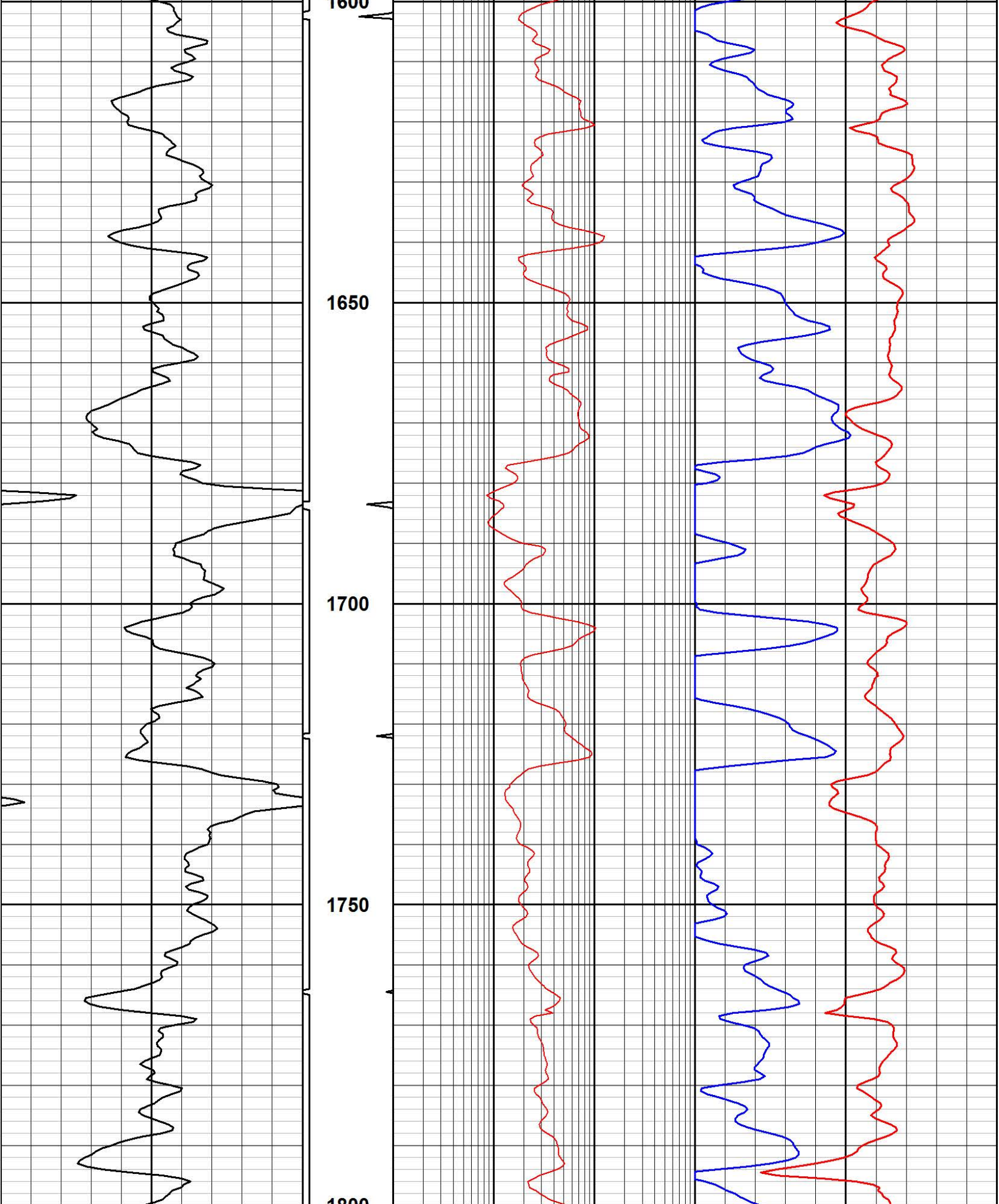

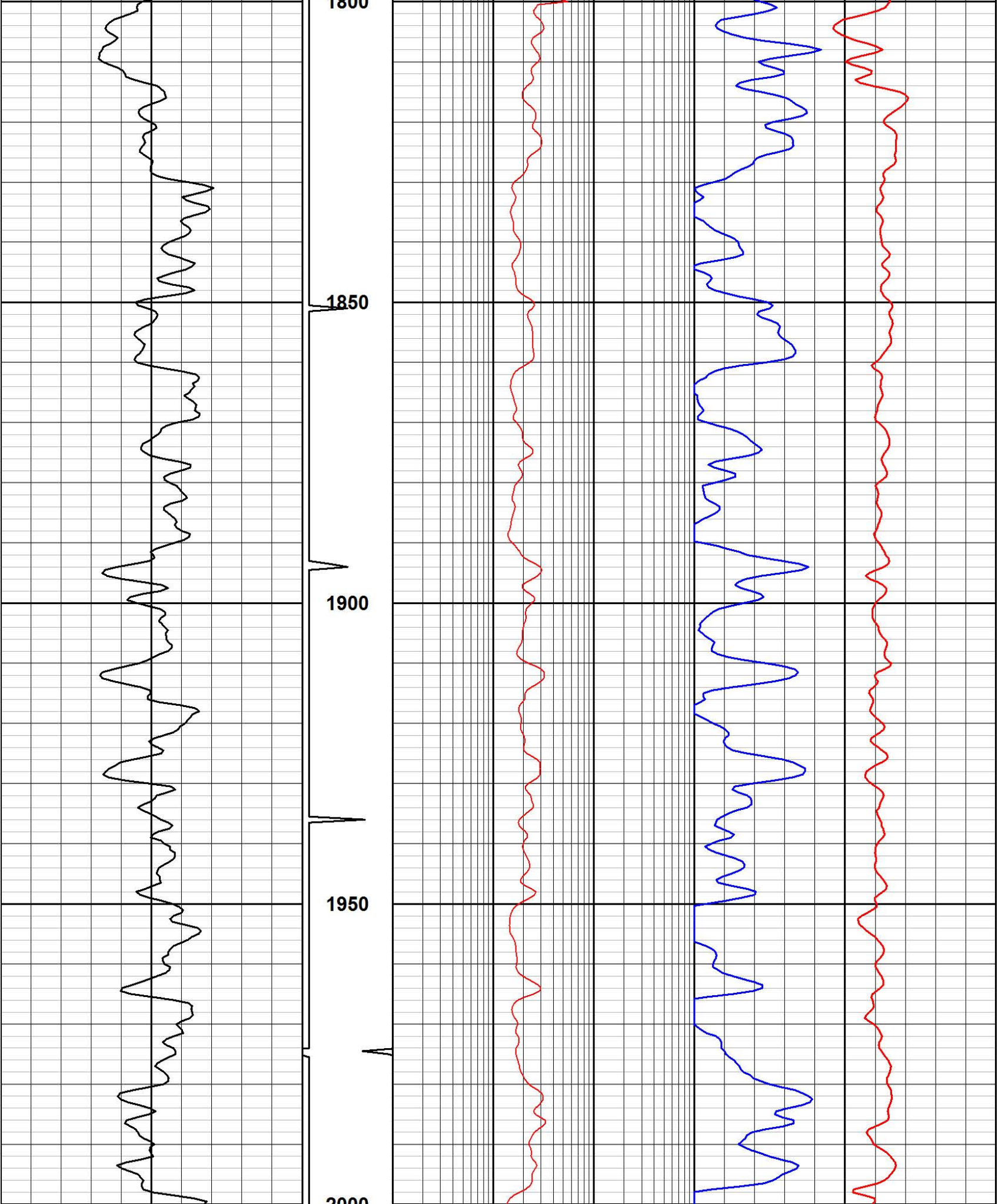

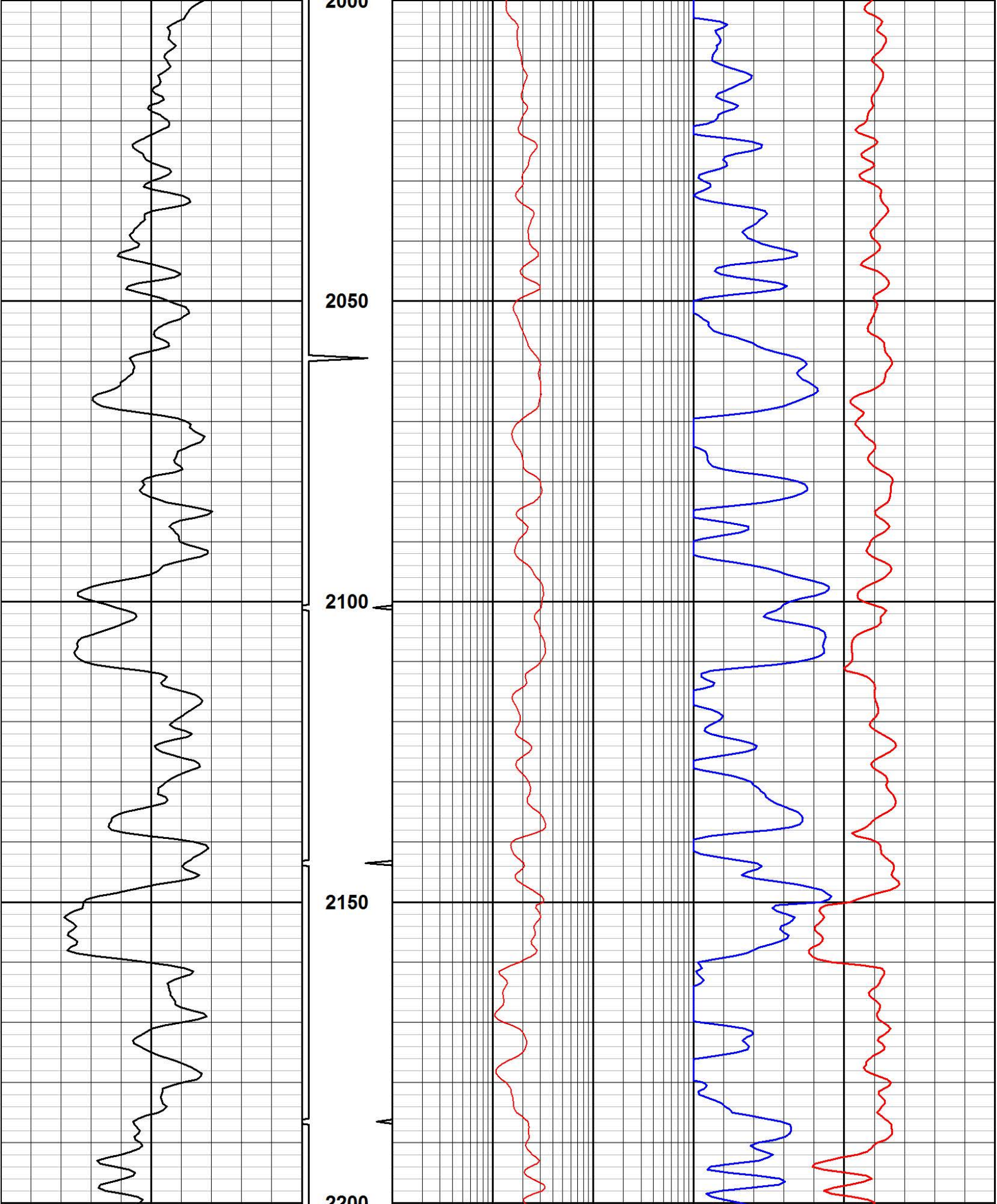

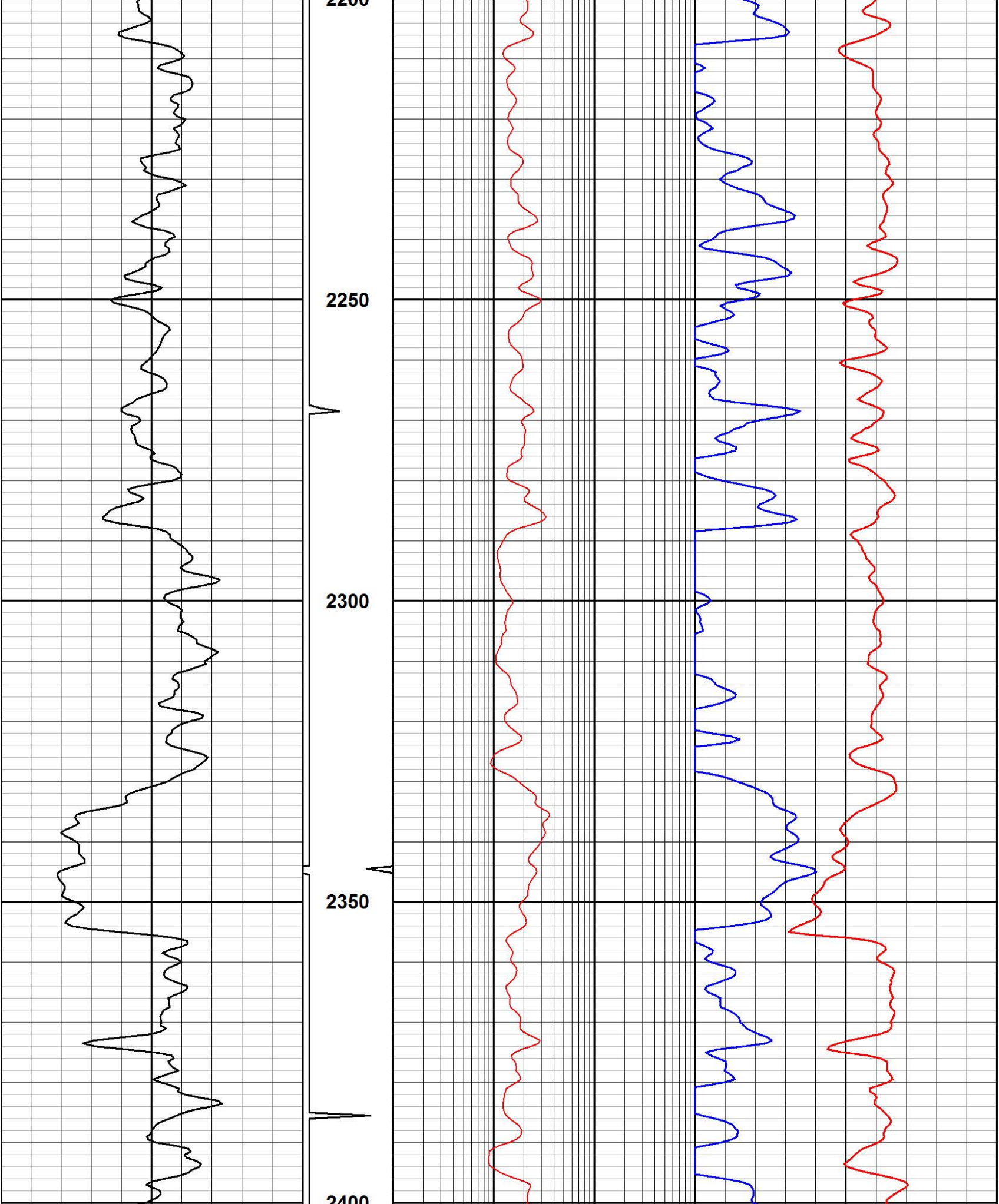

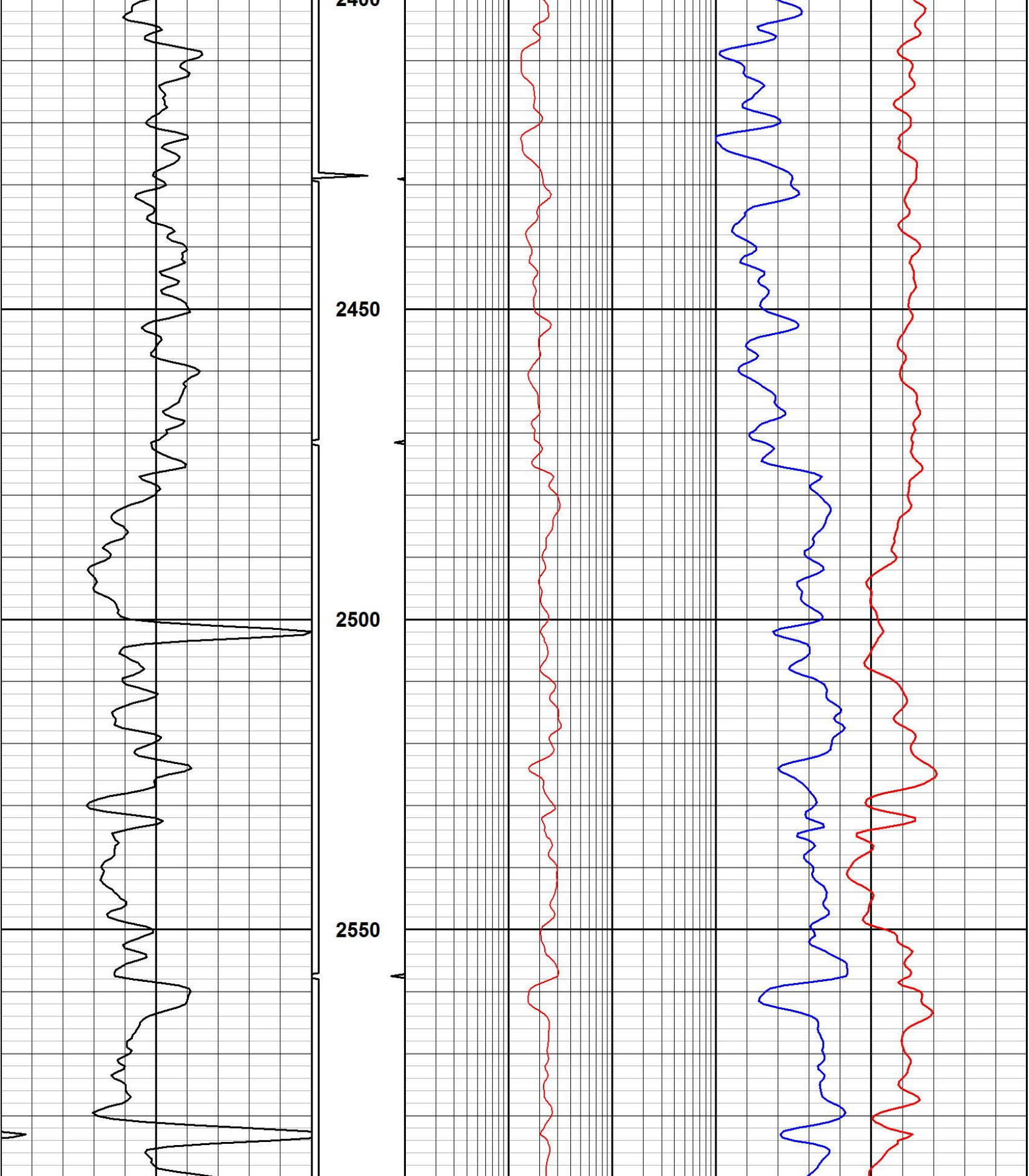

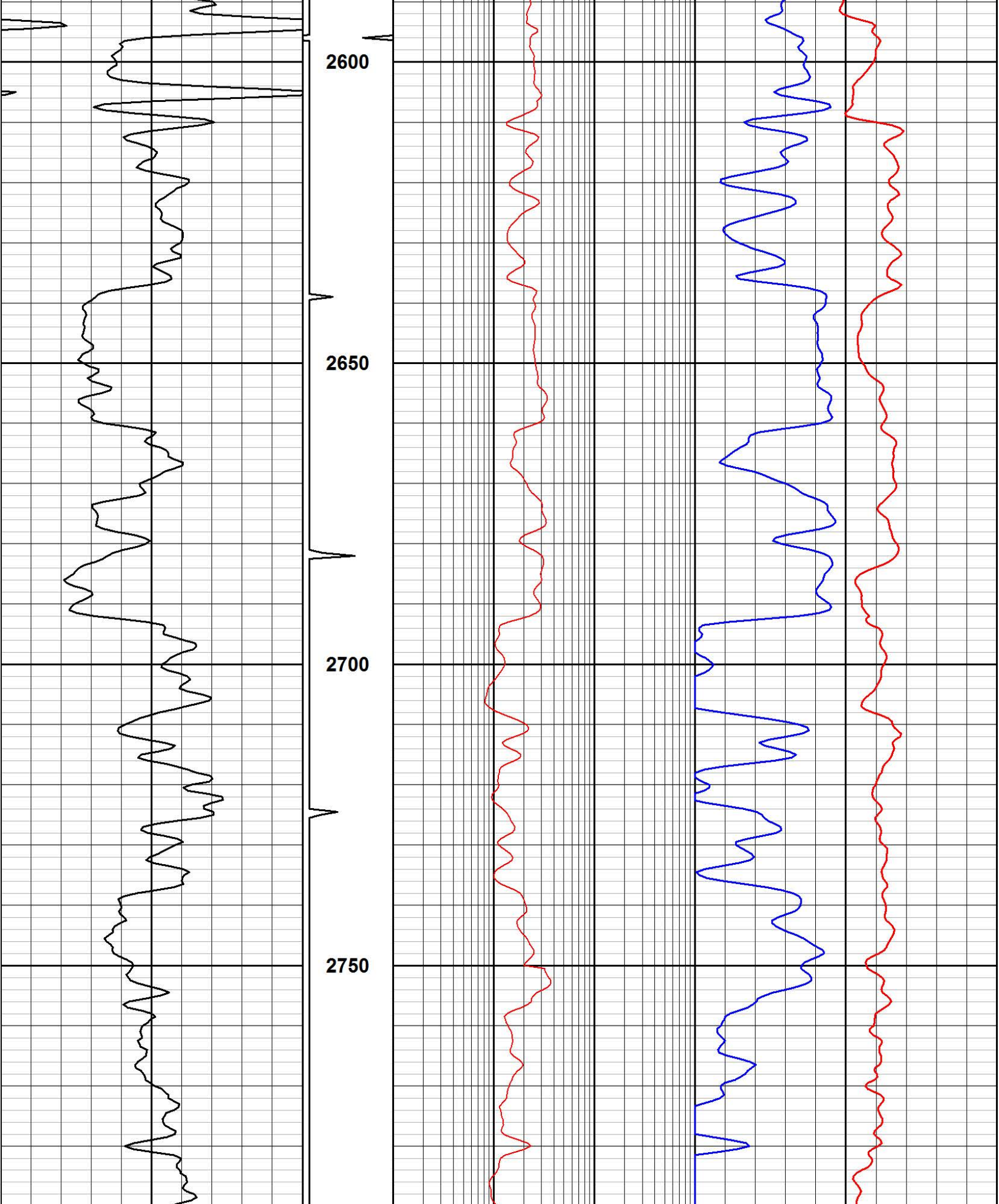

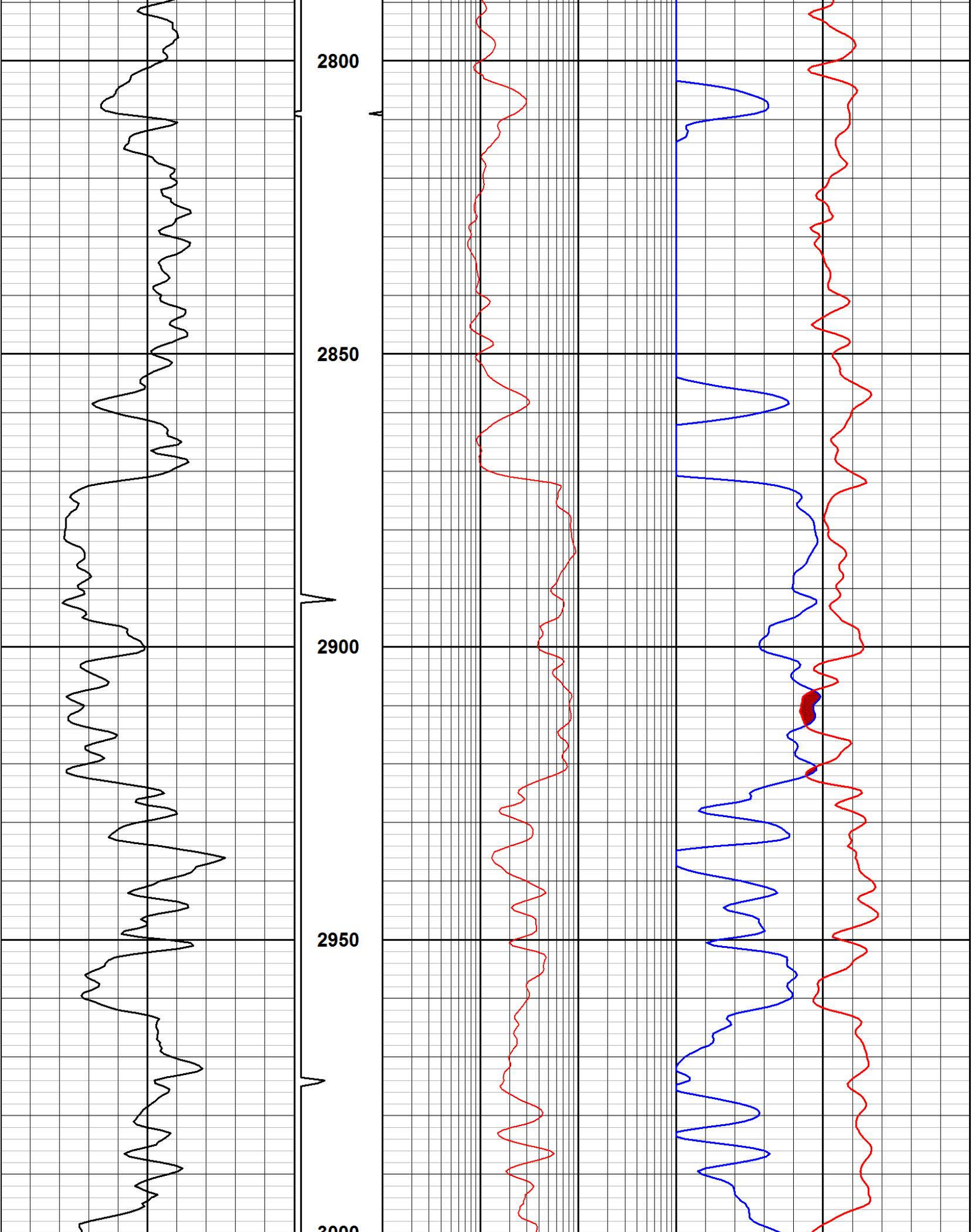

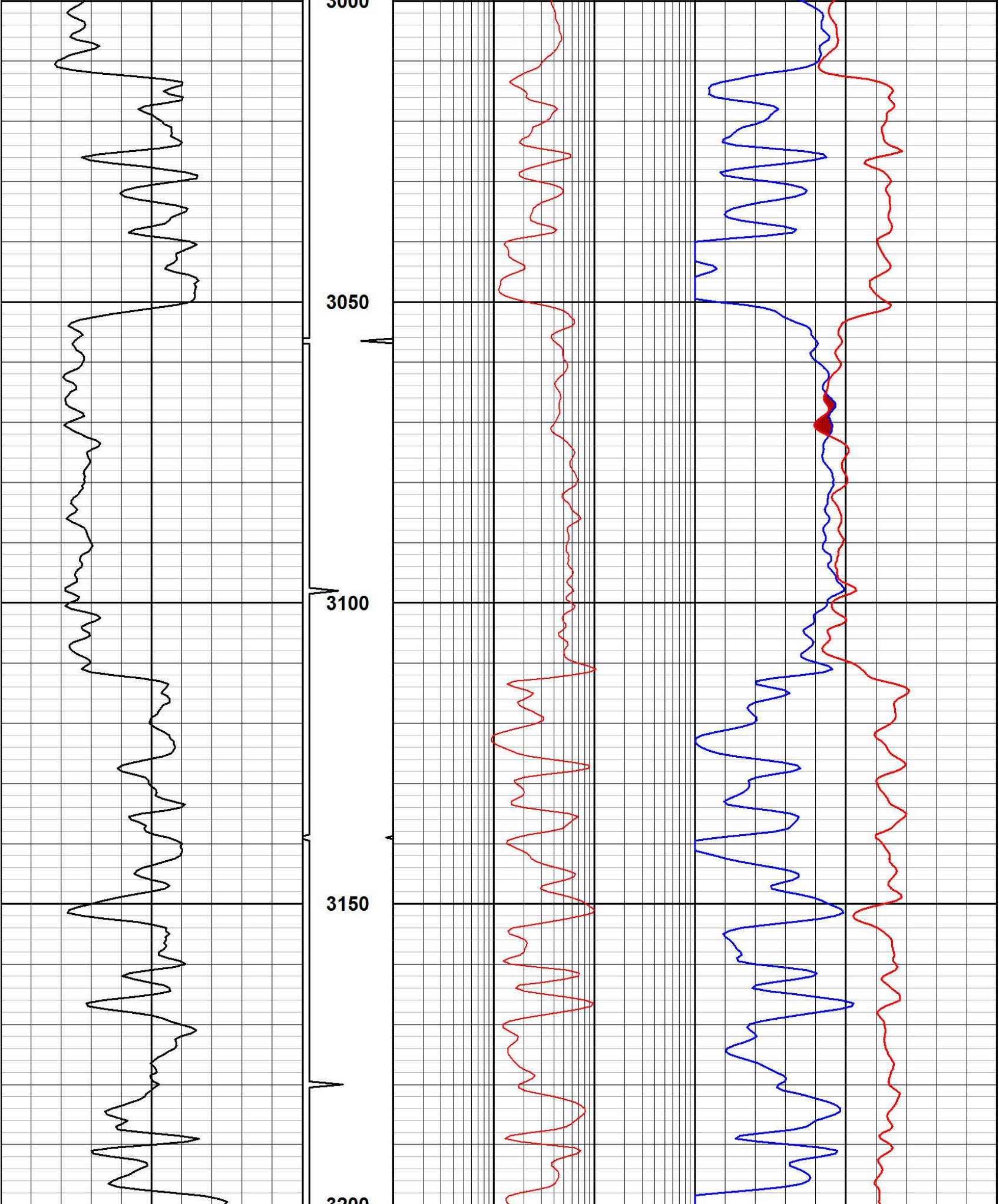

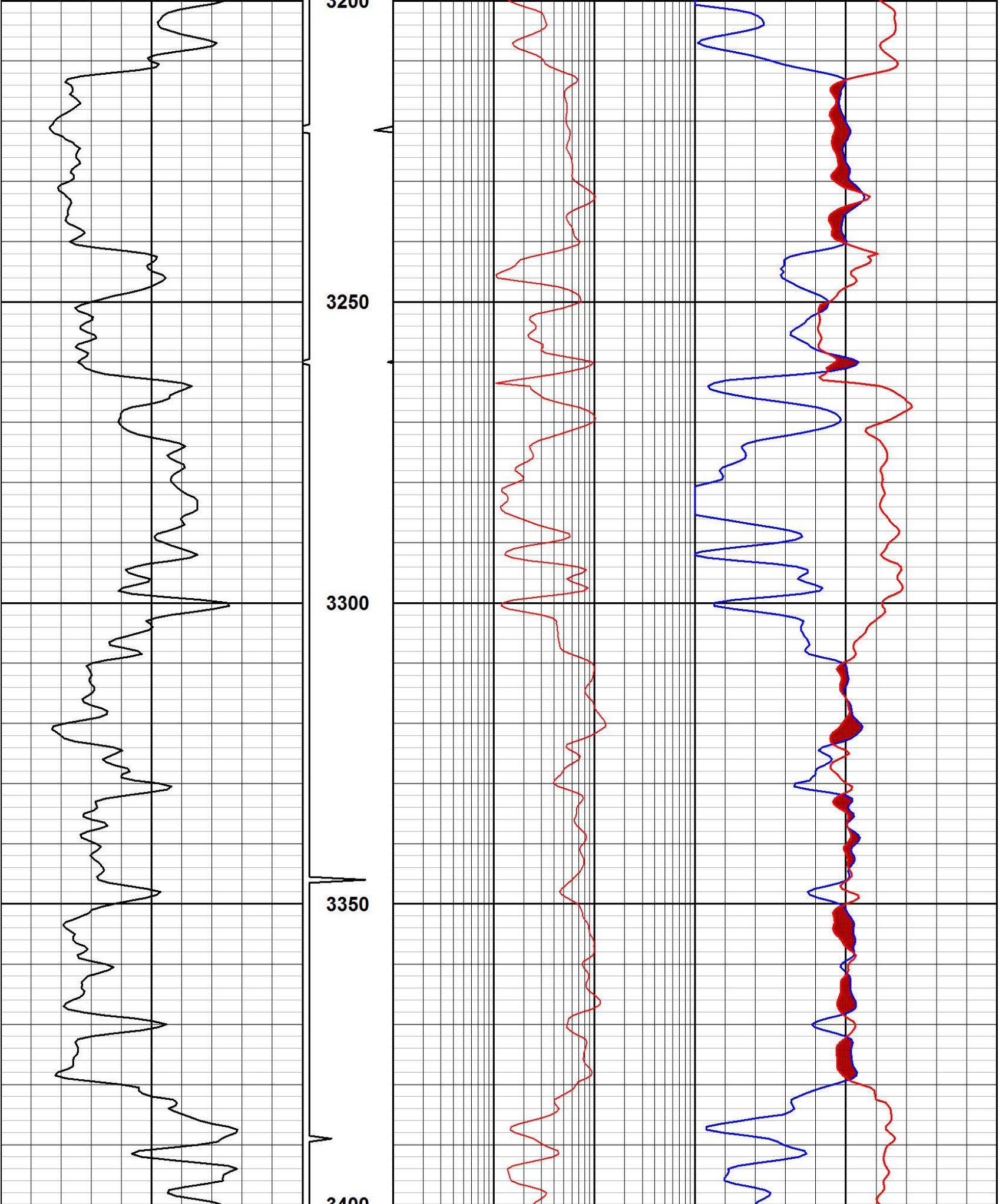

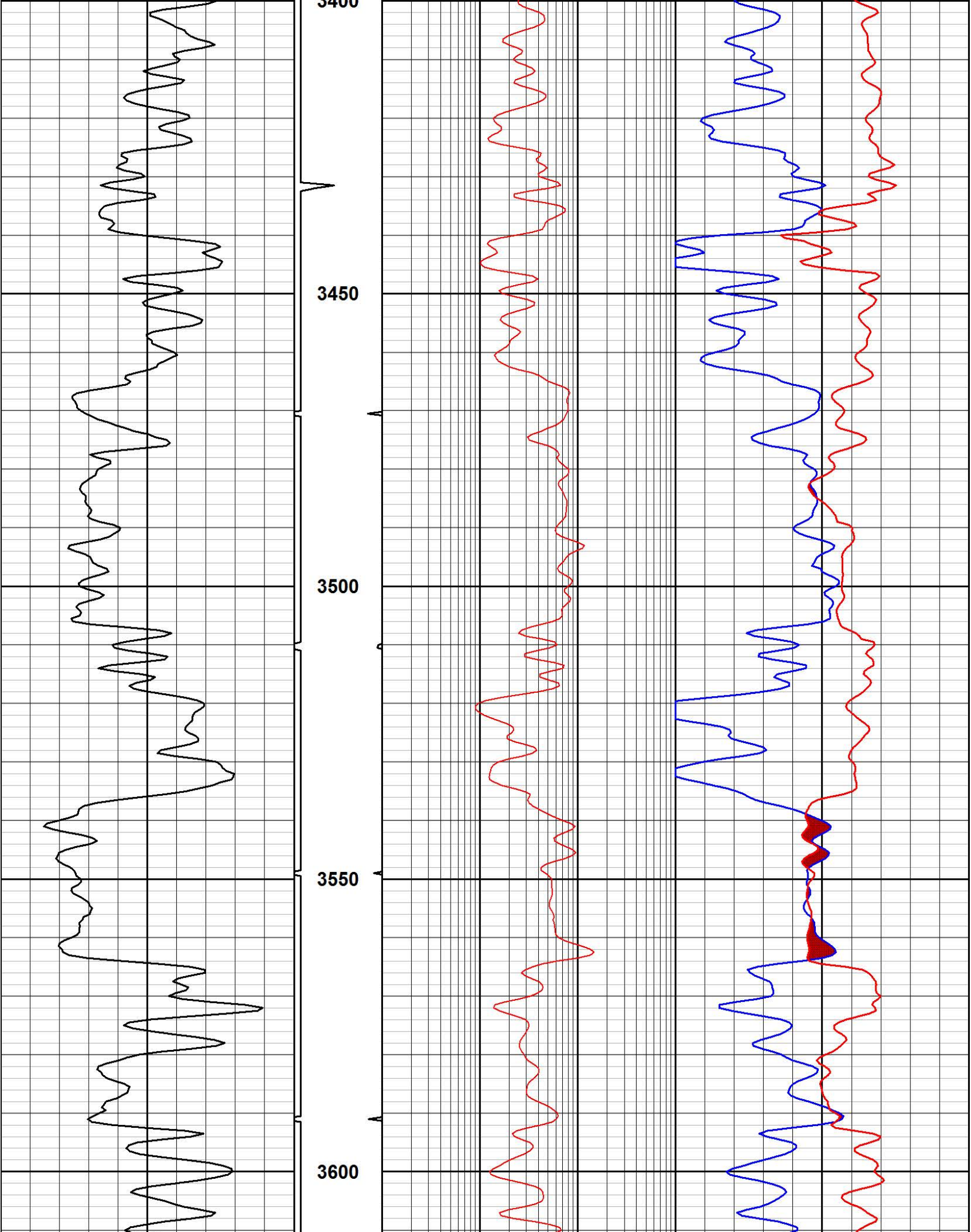

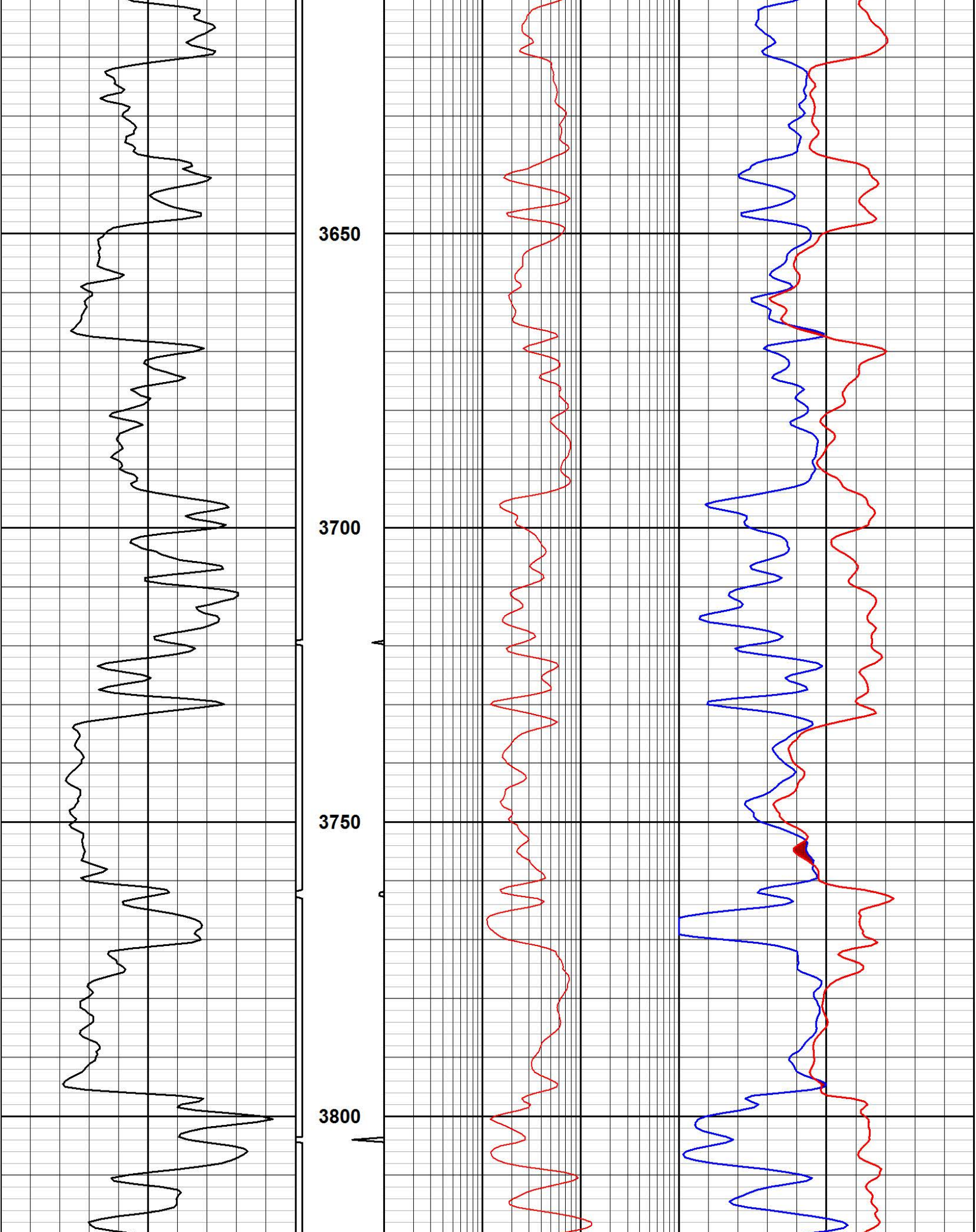

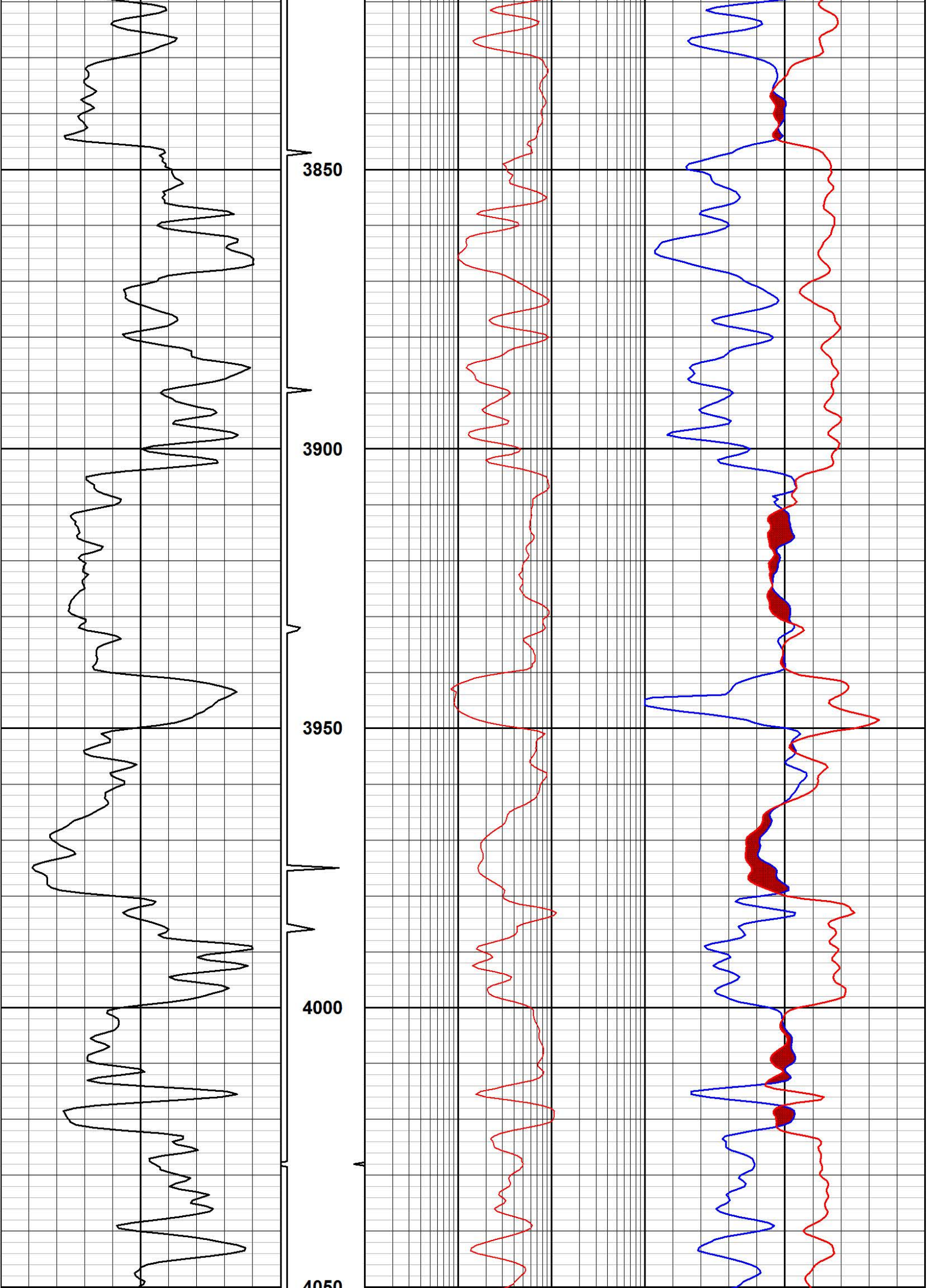

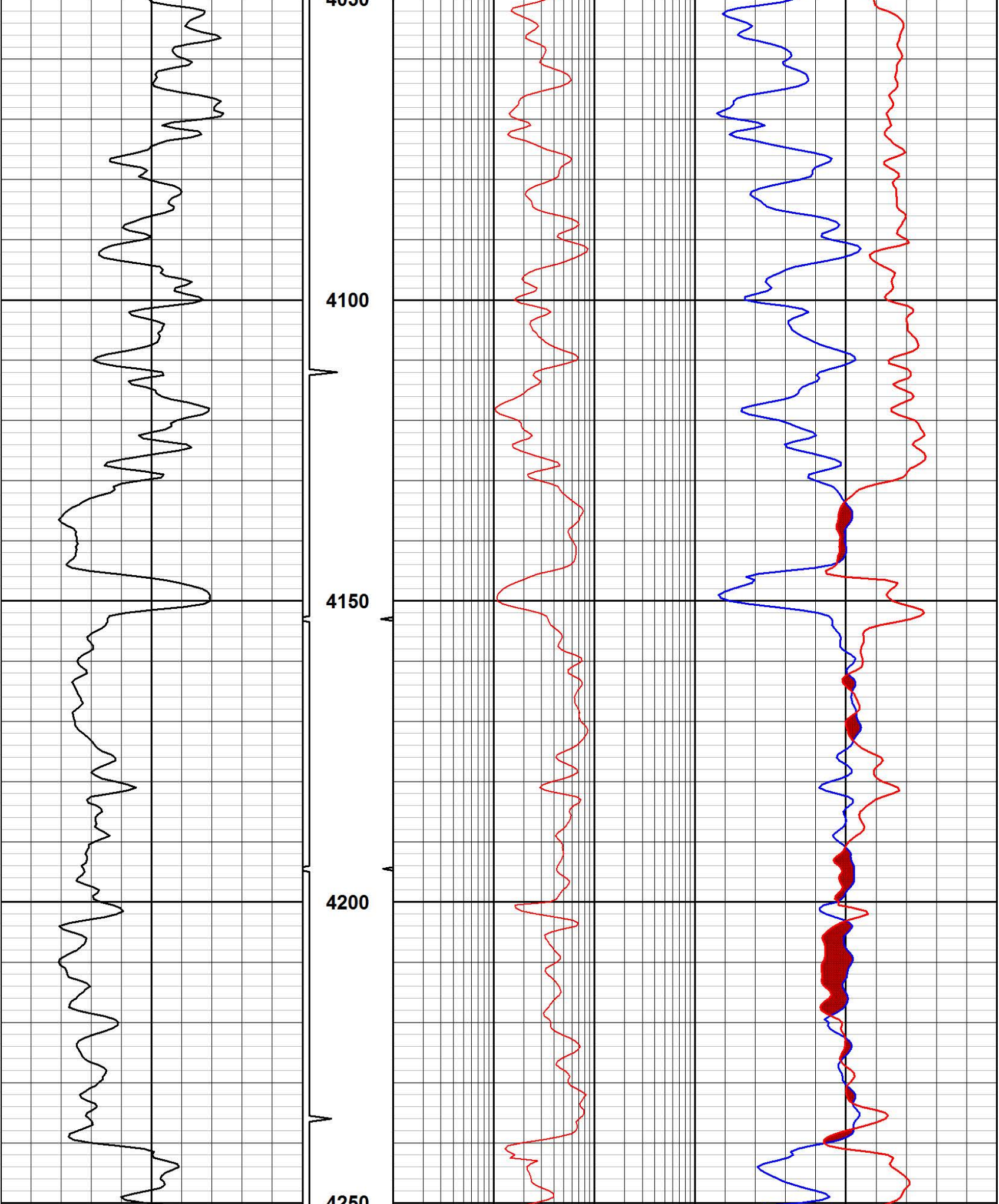

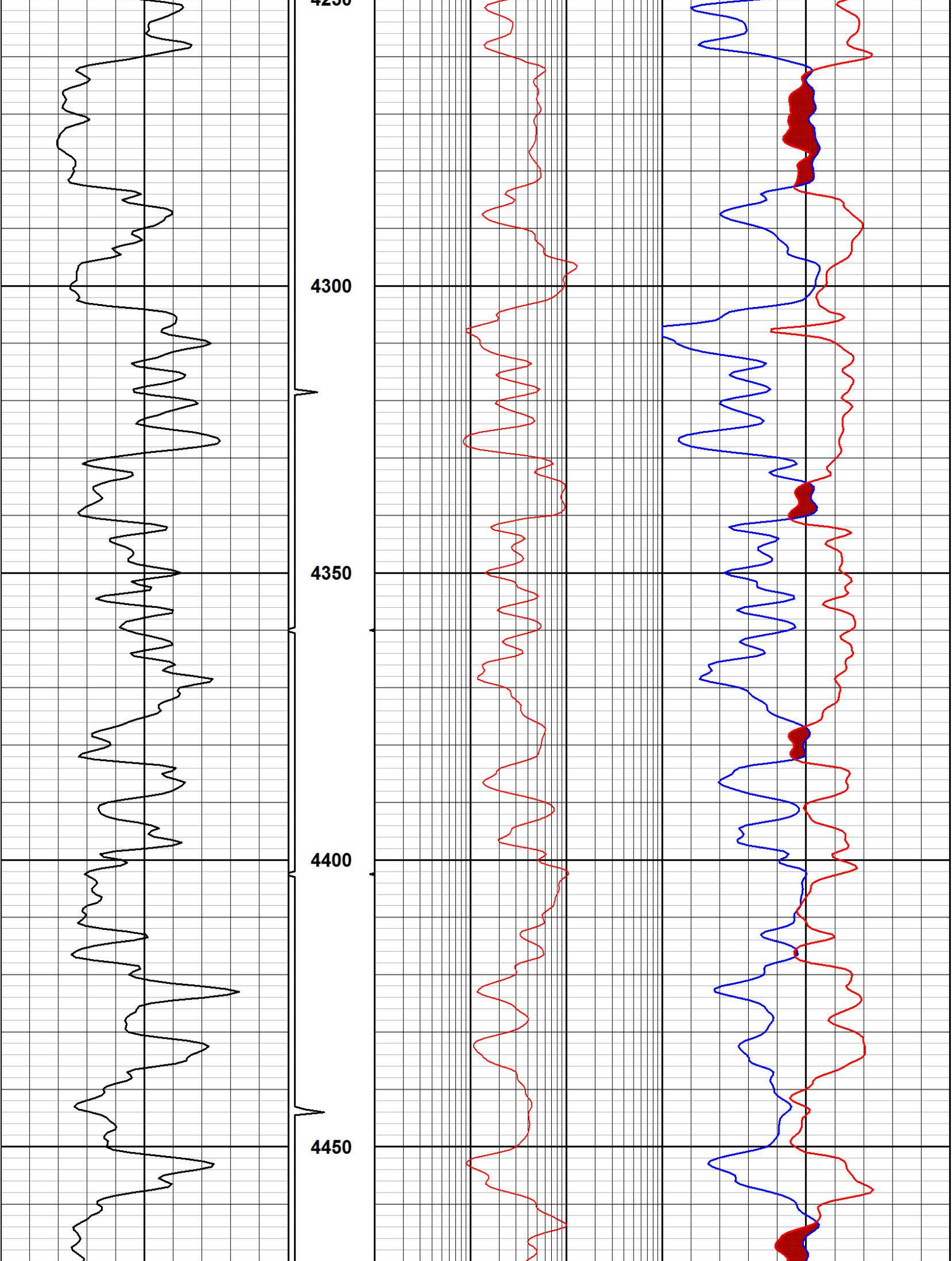

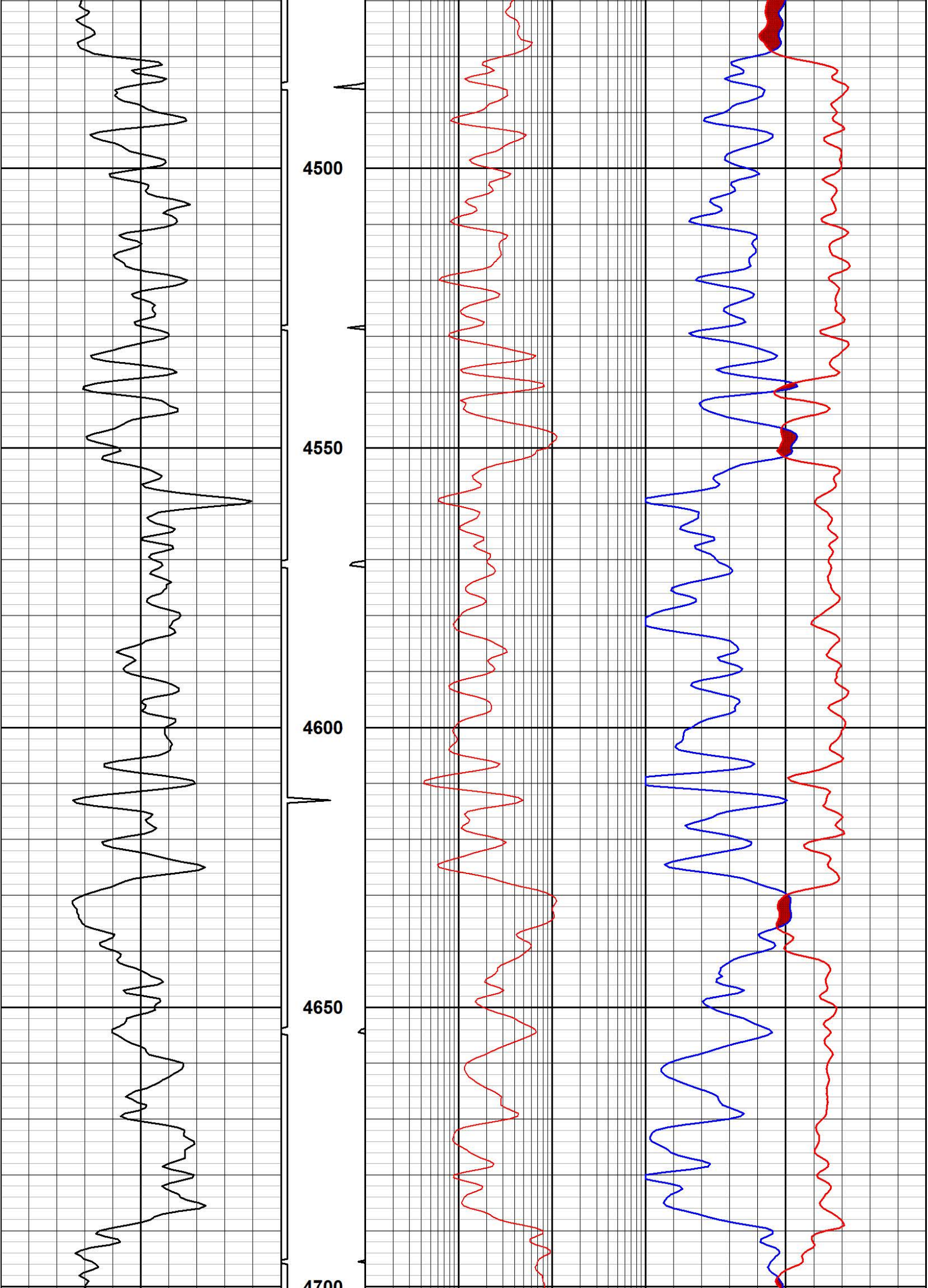

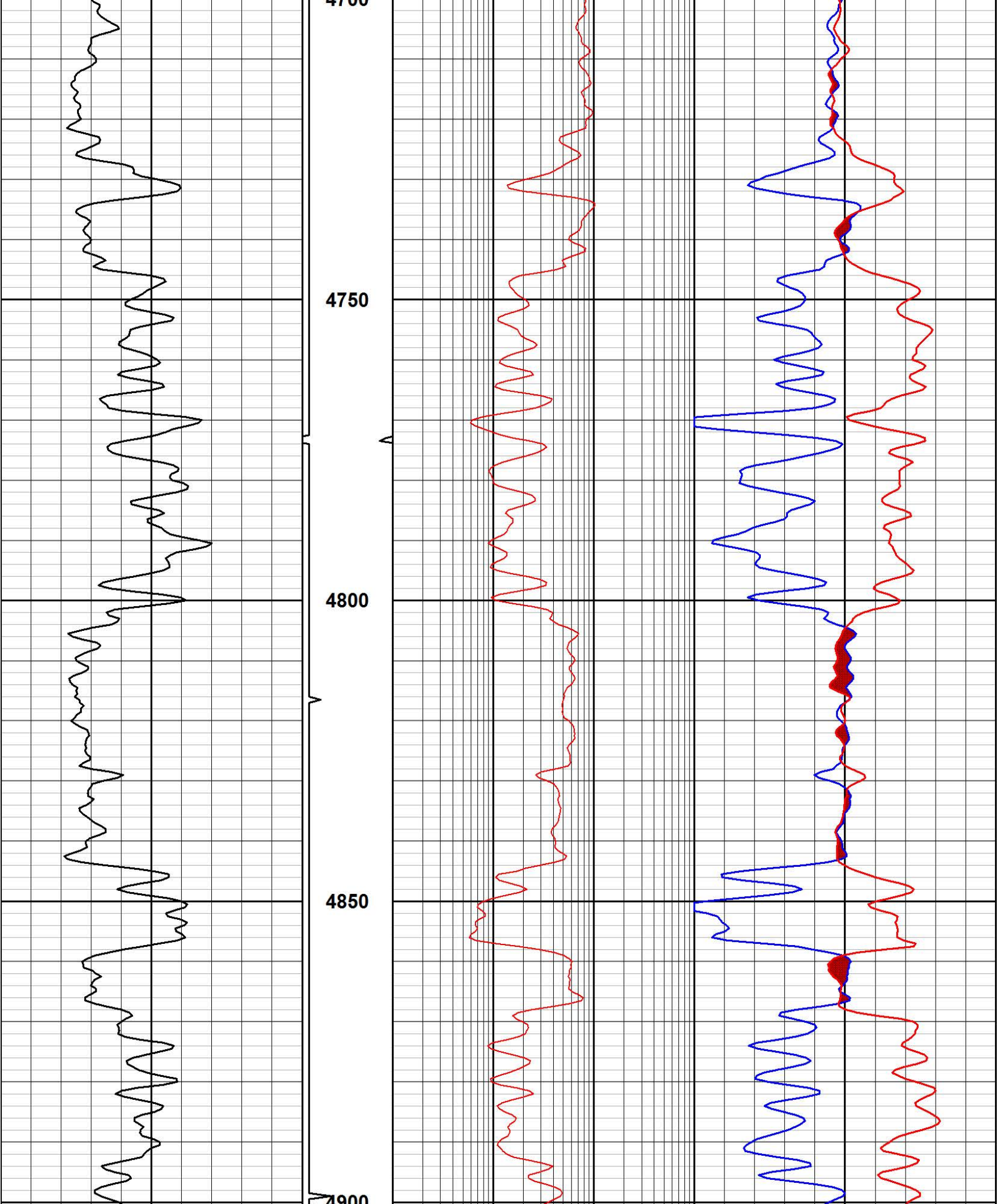

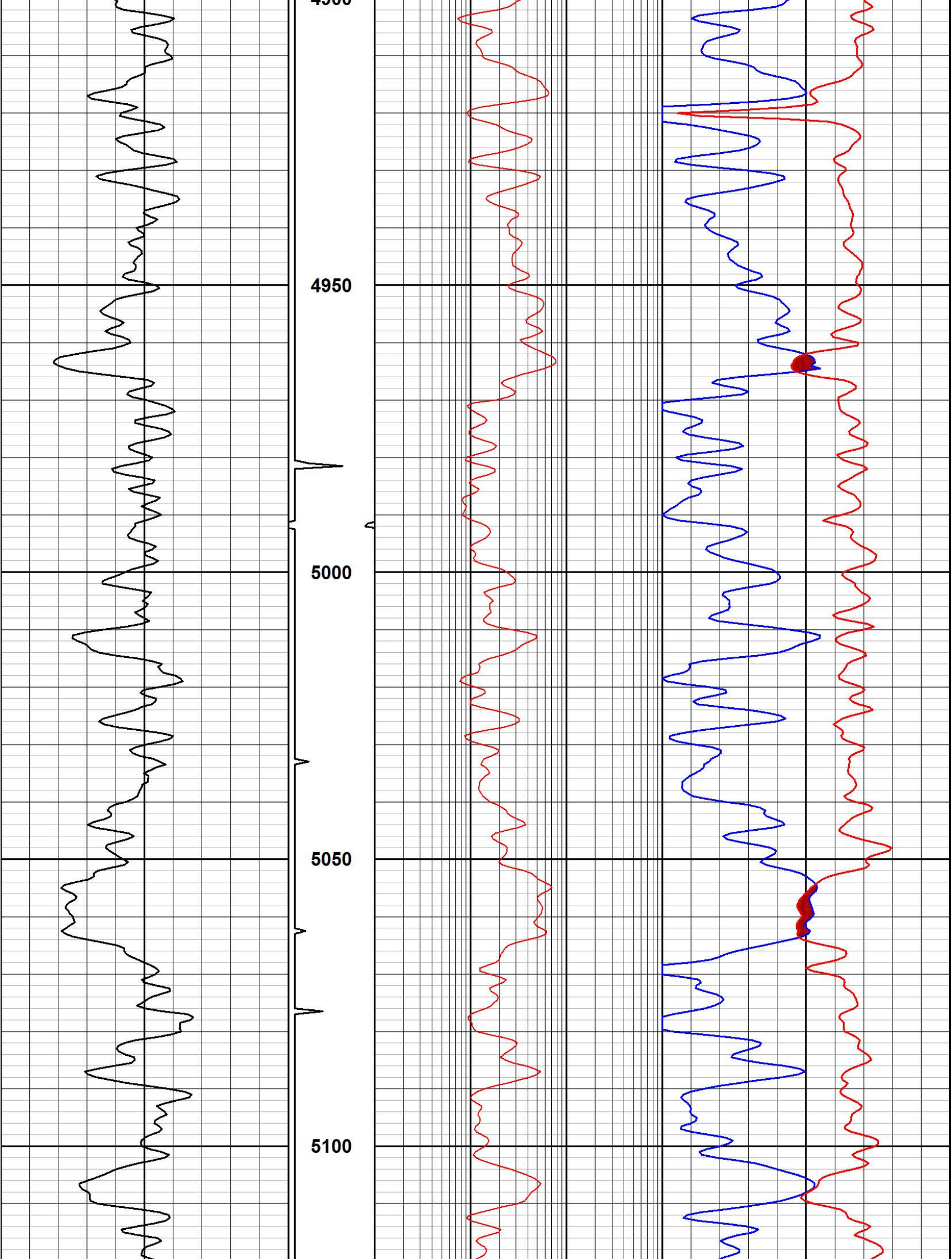

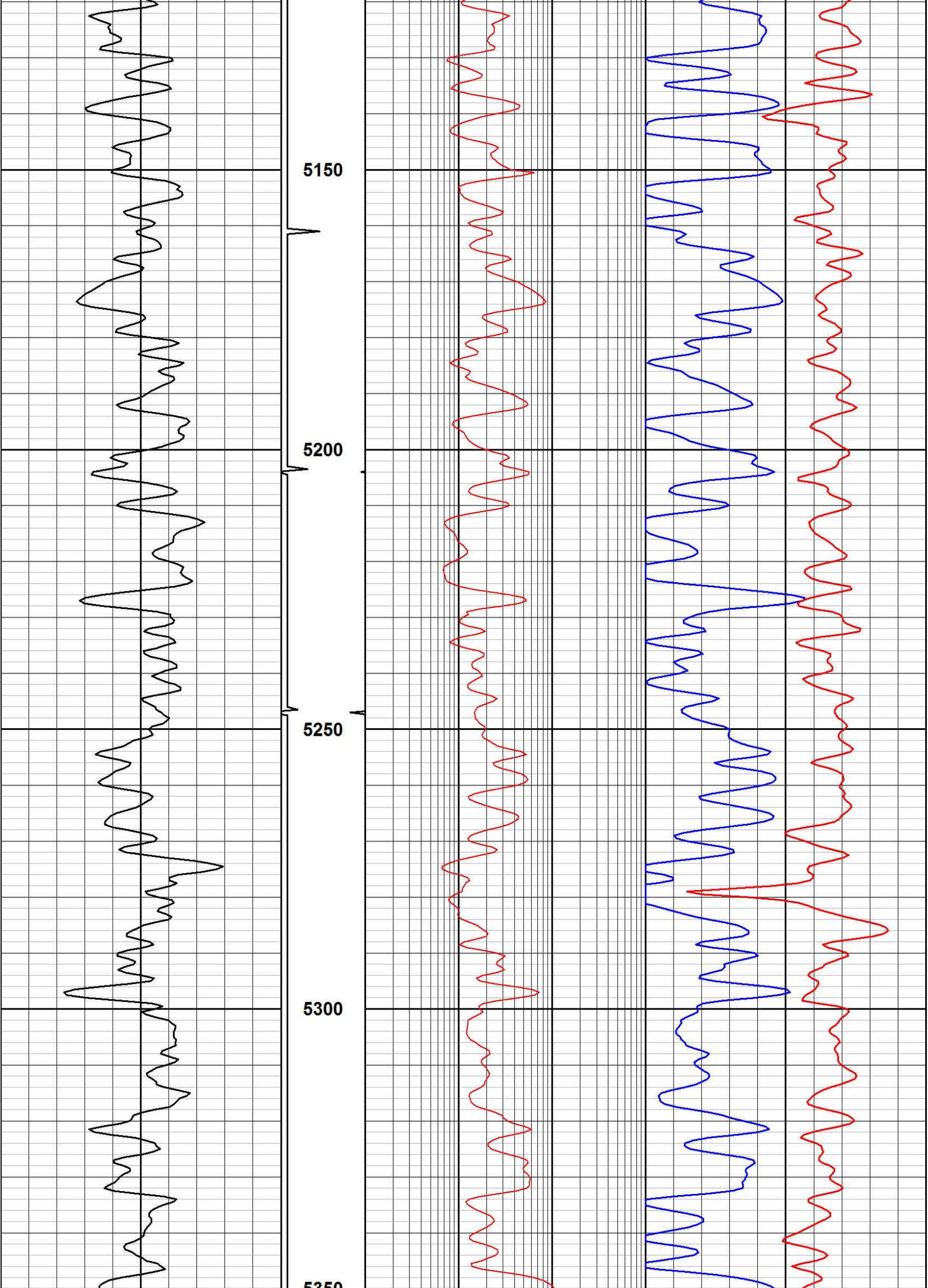

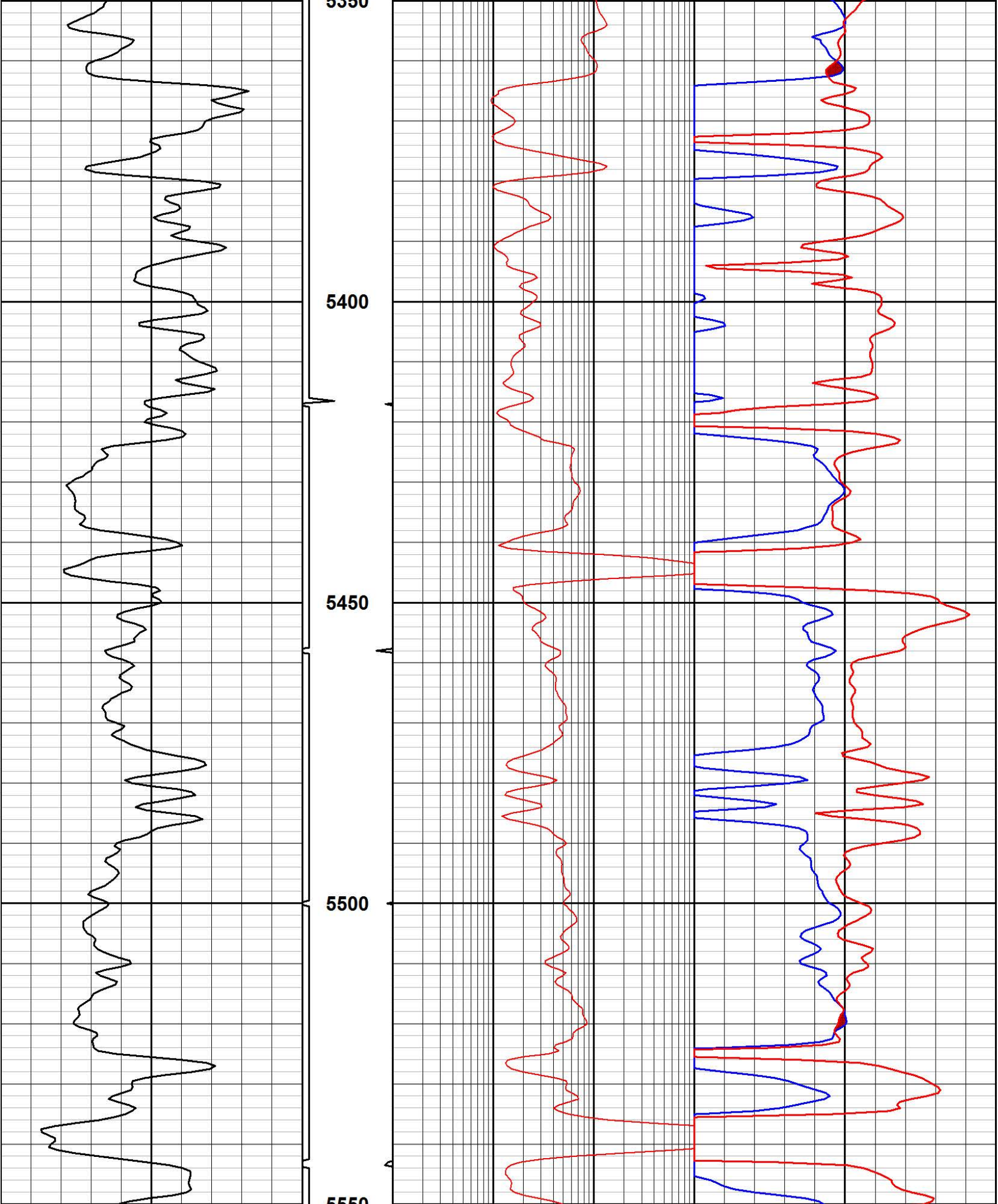

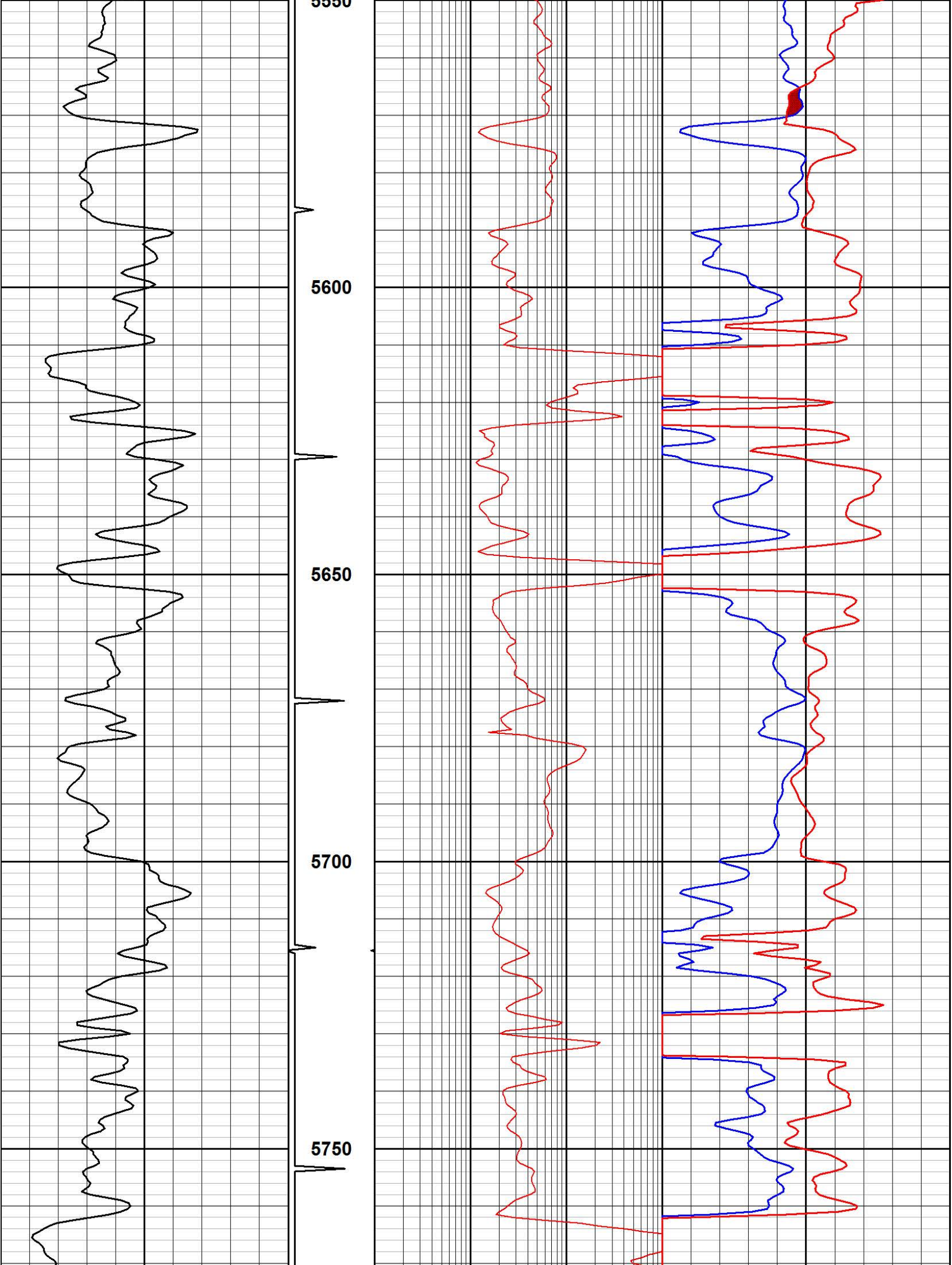

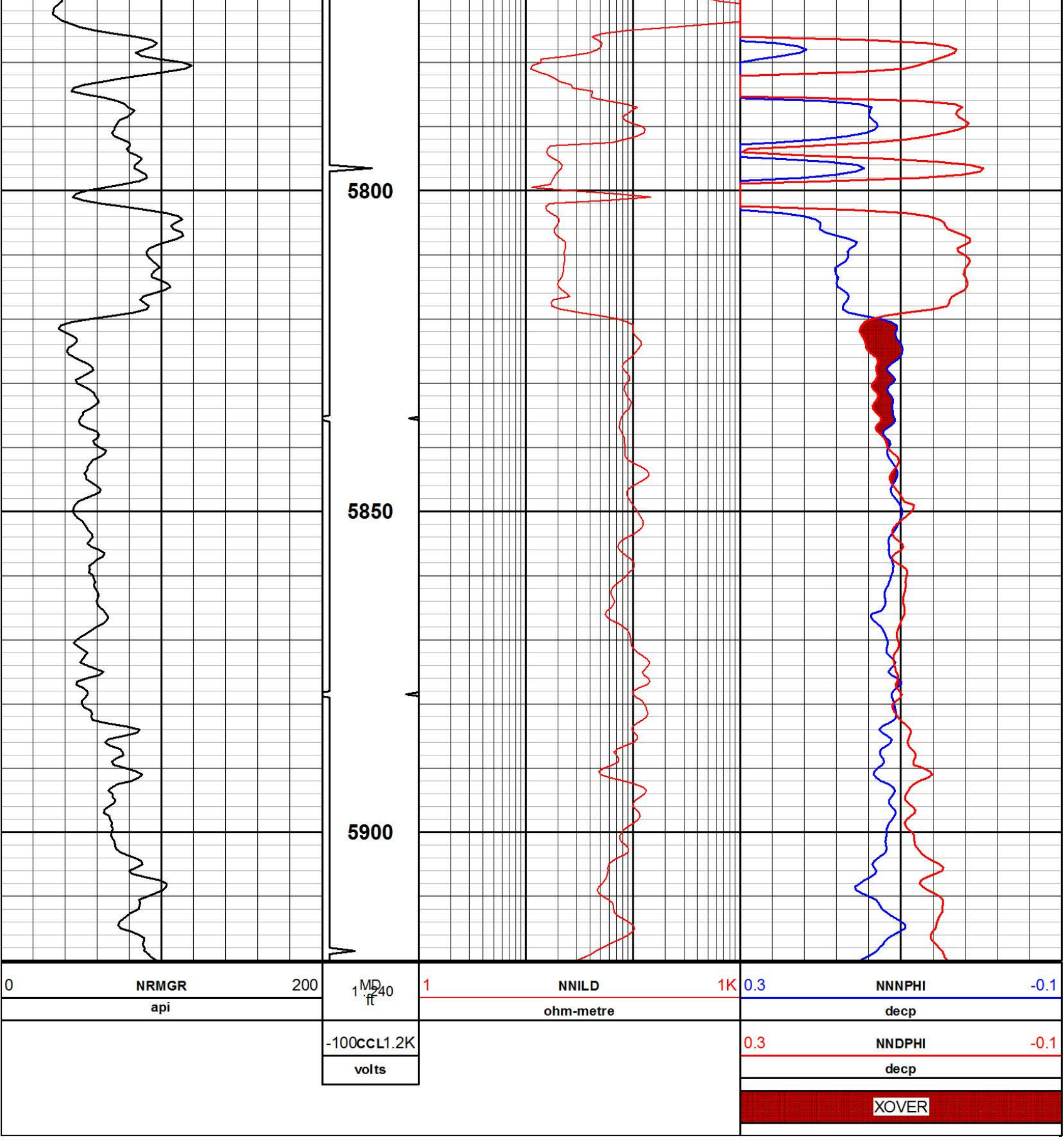

COMPANY **CAERUS OIL & GAS, LLC**

WELL **NOLTE 14A-13**

FIELD **GRAND VALLEY**

COUNTY **GARFIELD** STATE **CO**

HALLIBURTON

CHI PROCESSED
TRIPLE COMBO
LOG