

T. 6 S., R. 91 W., 6th P.M.

NE $\frac{1}{4}$ NE $\frac{1}{4}$ Sec. 21

SE $\frac{1}{4}$ NE $\frac{1}{4}$ Sec. 21

SW $\frac{1}{4}$ NE $\frac{1}{4}$ Sec. 21

Lease Boundary

SW $\frac{1}{4}$ NW $\frac{1}{4}$ Sec. 22

NW $\frac{1}{4}$ SW $\frac{1}{4}$ Sec. 22

NE $\frac{1}{4}$ SE $\frac{1}{4}$ Sec. 21

Fence Line

400' OFFSET FROM DISTURBANCE LIMITS

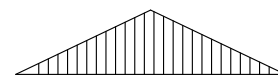
577'

677'

PAD 21B

200'

Fence Line Lease Boundary




NORTH

250' 0' 250' 500'

1" = 500'

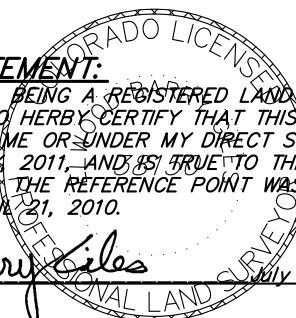
Lease Boundary

Dejour Energy (USA) Corp.
Proposed Pad 21-B
Reference Point = 
Center of Pad Stake
Lat.: 39.514178°N
Long.: 107.552546°W
NAD83

SURVEYORS STATEMENT:

I, ELWOOD BARRY GILES, BEING A REGISTERED LAND SURVEYOR IN THE STATE OF COLORADO, DO HERBY CERTIFY THAT THIS PLAT REPRESENTS A SURVEY PERFORMED BY ME OR UNDER MY DIRECT SUPERVISION BETWEEN APRIL, 2010 & JANUARY, 2011, AND IS TRUE TO THE BEST OF MY KNOWLEDGE AND BELIEF. THE REFERENCE POINT WAS STAKED IN THE FIELD AS SHOWN HEREON APRIL 21, 2010.

Elwood Barry Giles
 ELWOOD BARRY GILES
 COLORADO LS 38150



July 19, 2011
 DATE

Revised 7/19/11: Update cert to Reference Point staking



SGM INC.
 118 W. 6th Street, Suite 200
 Glenwood Springs, Co. 81601
 (970)945-1004 www.SGM-Inc.com
 320 Third St. Meeker, Co. 81641

1" = 500'

Sheet 11 of 9

Dejour Pad 21-B

Addendum to Well Location Plat for Dejour energy (USA) Corp. Pad 21-B
 T.6S, R.91W., 6th P.M., Garfield County, Colorado

Job# 2010-112.001

Date: 5/12/2011

By: BG

File: APD_Pad21B