







**HYDROGRAPHY:**

FEATURE	PRESENT WITHIN 1,000 ft
Water Well	Yes - 211 ft 
Spring	No 
Ditch	No 
Intermittent Stream	* Yes - 212 ft 
Perennial Stream	No 
Water Body	No 
Watershed	Yes
Groundwater Depth	Approx. 135 ft

**Notes / Comments:**





\* Determined to be ephemeral in the immediate vicinity of the proposed pad.



**Ursa** | OPERATING COMPANY

**Form 2A - Attachment E**  
Topographic Map Showing Surface Waters  
**Tompkins**

39.45995 -108.01407  
Section 5, Township 7 South, Range 95 West

-  Well Pad
-  Proposed Development
-  County Roads
-  Local Roads



Author: M. Spinelli

Revision: 1

Date: 5/15/2014