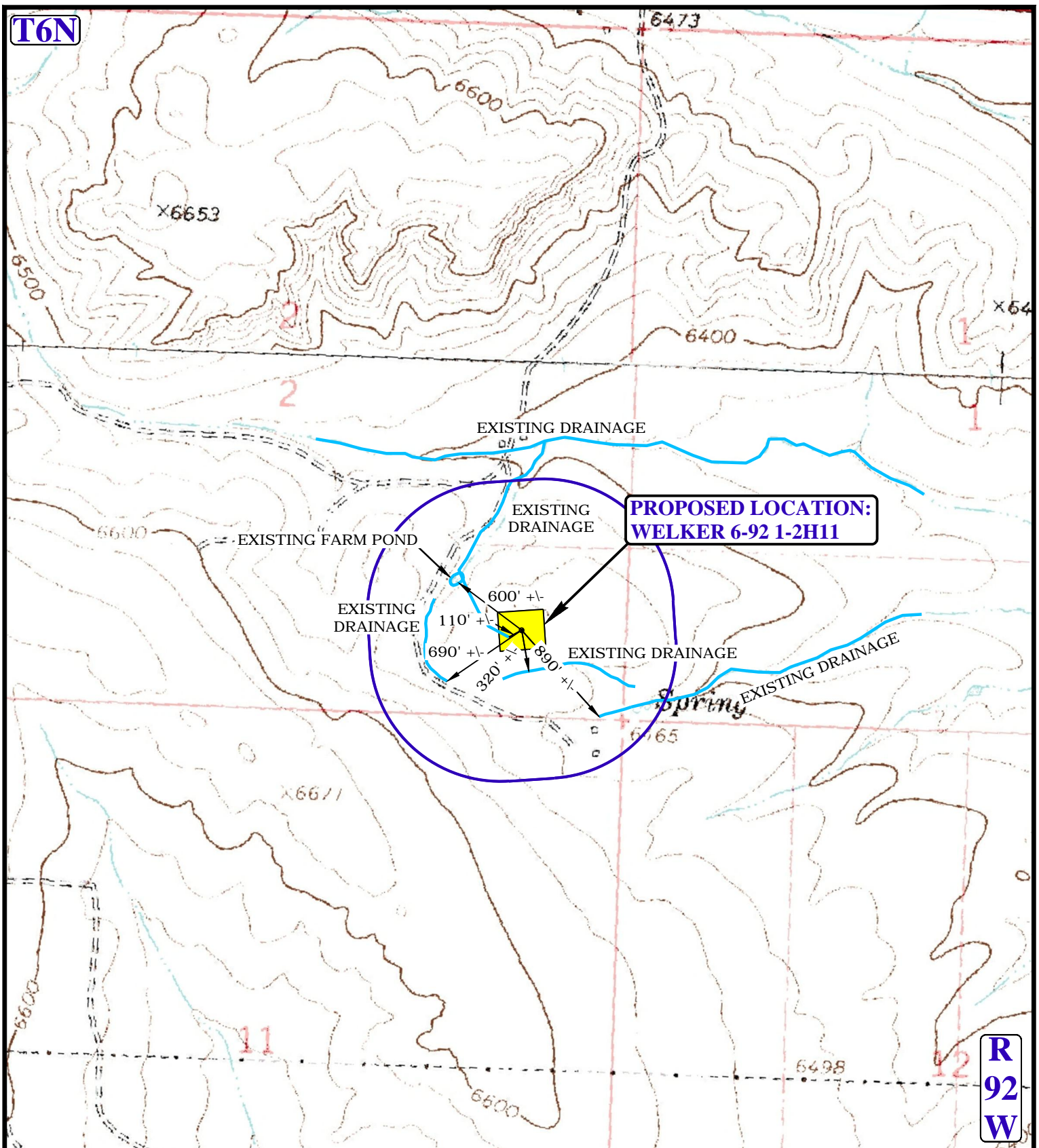





T6N



R  
92  
W

**LEGEND:**

-  WATER WELLS
-  EXISTING DRAINAGE
-  1000' OFFSET BOUNDARY

SOUTHWESTERN ENERGY PRODUCTION COMPANY

**WELKER 6-92 1-2H11**  
**SECTION 2, T6N, R92W, 6th P.M.**  
**660' FSL 785' FEL**

DRAWN BY: M.M.

SCALE: 1" = 2000'

DATE DRAWN: 04-10-14

REV: 05-07-14 J.M.F.

**HYDROLOGY MAP**

**TOPO W**



**UELS, LLC**  
Corporate Office \* 85 South 200 East  
Vernal, UT 84078 \* (435) 789-1017