

UNGRADED GROUND ELEV. AT LOC. STAKE = 6504.4'

FINISHED GRADE ELEV. AT LOC. STAKE = 6501.2'

**NOTES:**

- Round Corners At 35' Radius or as Needed.
- Contours Shown at 2' Intervals.

**SOUTHWESTERN ENERGY PRODUCTION COMPANY**

**WELKER 6-92 1-2H11**  
**SECTION 2, T6N, R92W, 6th P.M.**  
**600' FSL 785' FEL**



**UELS, LLC**  
 Corporate Office \* 85 South 200 East  
 Vernal, UT 84078 \* (435) 789-1017

SCALE: 1" = 60'

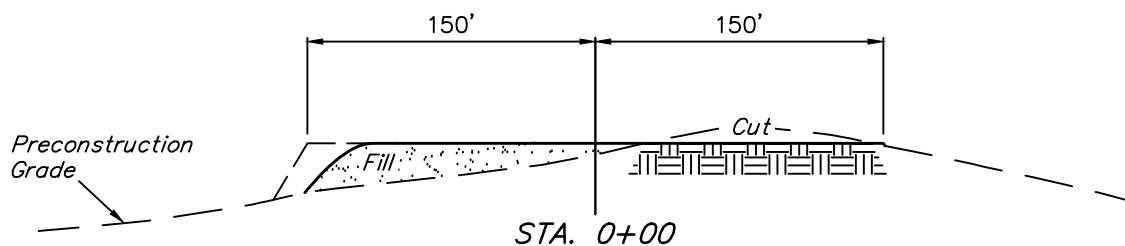
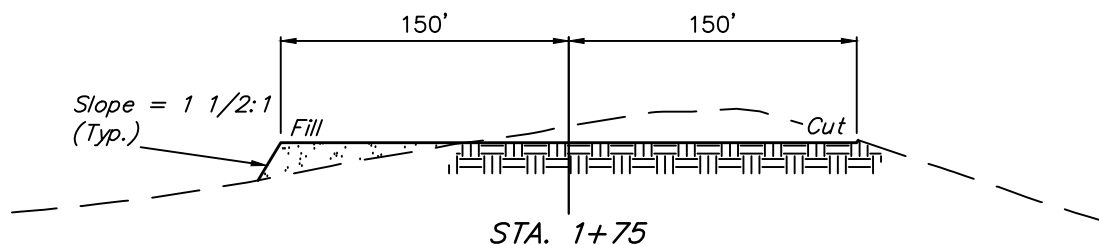
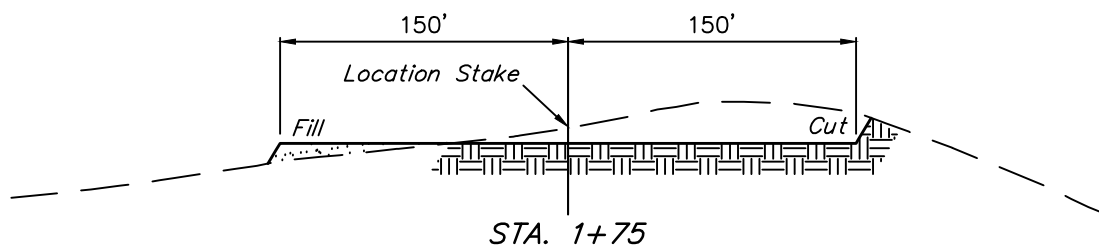
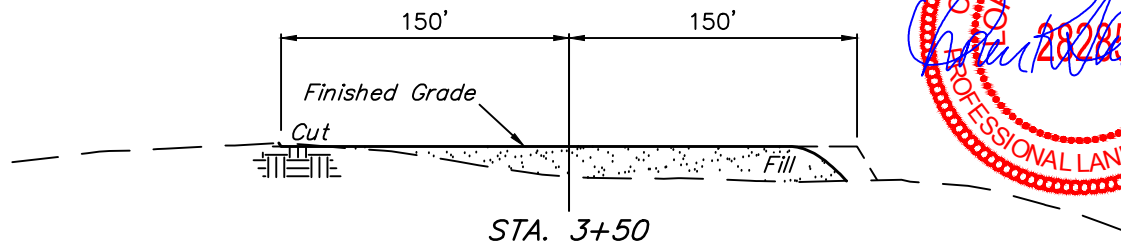
DRAWN BY: Z.L.

DATE: 04-03-14

**CONSTRUCTION LAYOUT**

**FIGURE #1**

X-Section  
Scale  
1" = 100'



APPROXIMATE EARTHWORK QUANTITIES	
(6") TOPSOIL STRIPPING	2,100 Cu. Yds.
REMAINING LOCATION	6,970 Cu. Yds.
<b>TOTAL CUT</b>	<b>9,070 Cu. Yds.</b>
<b>FILL</b>	<b>6,970 Cu. Yds.</b>
EXCESS MATERIAL	2,100 Cu. Yds.
TOPSOIL	2,100 Cu. Yds.
<b>EXCESS UNBALANCE</b> (After Interim Rehabilitation)	<b>0 Cu. Yds.</b>

APPROXIMATE SURFACE DISTURBANCE AREAS		
	DISTANCE	ACRES
WELL SITE DISTURBANCE	NA	±2.738
30' WIDE ACCESS ROAD R-O-W DISTURBANCE	±3620.98'	±2.494
<b>TOTAL SURFACE USE AREA</b>	<b>±3620.98'</b>	<b>±5.232</b>

#### NOTES:

- Fill Quantity Includes 5% for Compaction.
- Calculations Based on 6" of Topsoil Stripping.
- Topsoil Should not be Stripped Below Finished Grade on Substructure Area.

#### SOUTHWESTERN ENERGY PRODUCTION COMPANY

WELKER 6-92 1-2H11  
SECTION 2, T6N, R92W, 6th P.M.  
600' FSL 785' FEL



UELS, LLC  
Corporate Office \* 85 South 200 East  
Vernal, UT 84078 \* (435) 789-1017

SCALE: AS SHOWN	DRAWN BY: Z.L.	DATE: 04-03-14
CONSTRUCTION LAYOUT CROSS SECTIONS		<b>FIGURE #2</b>



