





IMAGE COURTESY OF ESRI

LEGEND

-  RELEASE
-  SOIL SAMPLE
-  RELEASE EXTENT
-  BERM

AST: ABOVEGROUND STORAGE TANK

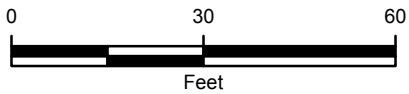


FIGURE 2
SITE MAP
 ZIEMER 13C-5HZ, 35C-5HZ, 35N-W5HZ
 NWNW SEC 5-T1N-R65W
 WELD COUNTY, COLORADO
 KERR-MCGEE OIL & GAS ONSHORE LP

