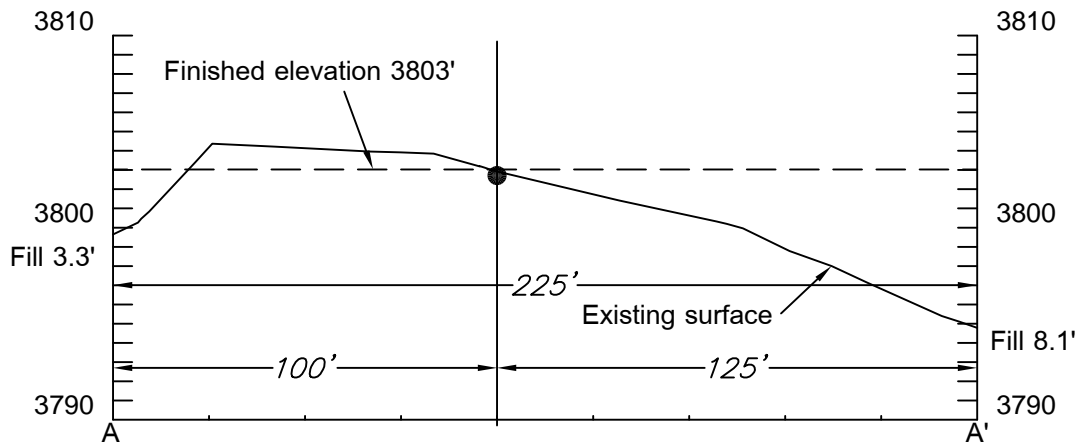
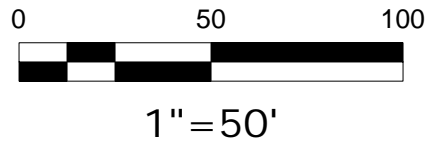
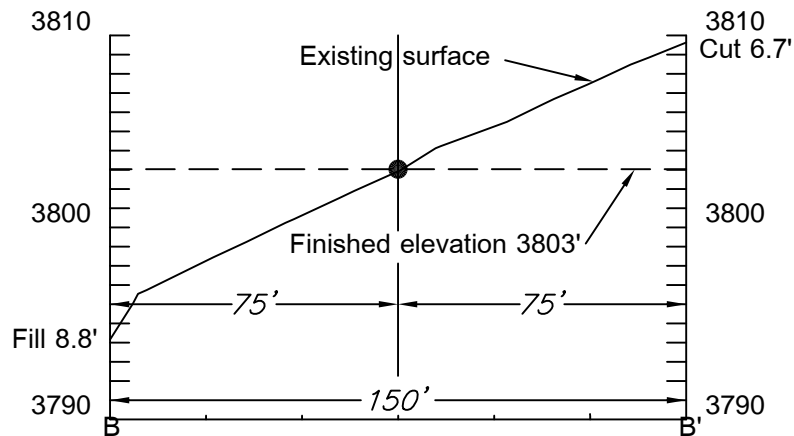


# LOCATION CROSS-SECTION PLOT

## Hays 31-03



Vertical scales 1" = 10'



**FORTY NORTH, LLC**  
**LAND SURVEYING**

53575 County Road NN  
Wray, CO 80758  
(970) 466-0552  
fortynorthllc@gmail.com

DATE OF FIELD WORK  
5/19/2014

DATE OF DRAWING  
5/21/14

PROJECT NO.  
1083.017A

Augustus Energy Resources, LLC  
Hays 31-03 2S44W

NW1/4 NE1/4 SEC. 3, T2S, R44W, 6PM, Yuma County, Colo.