

**T8N**

12

6700

1000' OFFSET

6612

6604

6690

6700

6710

Oil Well

Drill H

**PROPOSED LOCATION:  
BULLDOG #13-31H-893  
& #13-21H-893**

289' +/-

370' +/-

13

**R 93 W**

**R 92 W**

**T8N**

12

6700

1000' OFFSET

6612

6604

289' +/-

370' +/-

**PROPOSED LOCATION:  
BULLDOG #13-31H-893  
& #13-21H-893**

13

X6710

Oil Well

6700

6690

Drill H

**R 93 W**

**R 92 W**

**T8N**

12

6700

1000' OFFSET

6612

6604

289' +/-

370' +/-

**PROPOSED LOCATION:  
BULLDOG #13-31H-893  
& #13-21H-893**

13

X6710

Oil Well

6700

6690

Drill H

**R 93 W**

**R 92 W**

**T8N**

12

6700

1000' OFFSET

6612

6604

289' +/-

370' +/-

**PROPOSED LOCATION:  
BULLDOG #13-31H-893  
& #13-21H-893**

13

6700

6690

6710

Oil Well

Drill H

**R 93 W**

**R 92 W**

**T8N**

12

6700

1000' OFFSET

6612

6604

289' +/-

370' +/-

**PROPOSED LOCATION:  
BULLDOG #13-31H-893  
& #13-21H-893**

13

6700

6690

6710

Oil Well

Drill H

**R 93 W**

**R 92 W**

**T8N**

12

6700

1000' OFFSET

6612

6604

289' +/-

370' +/-

**PROPOSED LOCATION:  
BULLDOG #13-31H-893  
& #13-21H-893**

13

X6710

Oil Well

6700

6690

Drill H

**R 93 W**

**R 92 W**

**T8N**

12

6700

1000' OFFSET

6612

6604

289' +/-

370' +/-

**PROPOSED LOCATION:  
BULLDOG #13-31H-893  
& #13-21H-893**

13

X6710

Oil Well

6700

6690

Drill H

**R 93 W**

**R 92 W**

**T8N**

12

6700

1000' OFFSET

6612

6604

289' +/-

370' +/-

**PROPOSED LOCATION:  
BULLDOG #13-31H-893  
& #13-21H-893**

13

X6710

Oil Well

6700

6690

Drill H

**R 93 W**

**R 92 W**

**T8N**

12

6700

1000' OFFSET

6612

6604

289' +/-

370' +/-

**PROPOSED LOCATION:  
BULLDOG #13-31H-893  
& #13-21H-893**

13

X6710

Oil Well

6700

6690

Drill H

**R 93 W**

**R 92 W**

**T8N**

12

6700

1000' OFFSET

6612

6604

289' +/-

370' +/-

**PROPOSED LOCATION:  
BULLDOG #13-31H-893  
& #13-21H-893**

13

X6710

Oil Well

6700




6690

Drill H

**R 93 W**

**R 92 W**

<b>LEGEND:</b> <div style="border-bottom: 2px solid blue; width: 100%; margin-bottom: 5px;"></div> <div style="border-bottom: 2px solid blue; width: 100%;"></div> <div style="display: flex; justify-content: space-between; padding: 0 10px;"> <span>EXISTING WATER</span> <span>1000' OFFSET BOUNDRY</span> </div>	<div style="text-align: center;"> </div> <div style="text-align: center; padding: 10px;"> <b>AXIA ENERGY</b>  <b>BULLDOG #13-31H-893 &amp; #13-21H-893</b>  <b>SECTION 13, T8N, R93W 6th P.M.</b>  <b>NW 1/4 NE 1/4</b> </div> <div style="display: flex; justify-content: space-between; align-items: center; padding: 5px;"> <div style="border: 1px solid black; padding: 5px; text-align: center;"> <b>HYDROLOGY</b>  <b>MAP</b> </div> <div style="display: flex; align-items: center;"> <div style="border: 1px solid black; padding: 5px; text-align: center; width: 30px;"> <b>08</b>  <small>MONTH</small> </div> <div style="border: 1px solid black; padding: 5px; text-align: center; width: 30px;"> <b>23</b>  <small>DAY</small> </div> <div style="border: 1px solid black; padding: 5px; text-align: center; width: 30px;"> <b>13</b>  <small>YEAR</small> </div> </div> <div style="display: flex; justify-content: space-between; padding: 0 10px;"> <div style="border: 1px solid black; padding: 2px;">SCALE: 1"= 1000'</div> <div style="border: 1px solid black; padding: 2px;">DRAWN BY: M.M.</div> <div style="border: 1px solid black; padding: 2px;">REVISED: 00-00-00</div> </div> <div style="text-align: right; padding: 5px;"> </div> </div>
--	--

<p><b>LEGEND:</b></p> <hr style="border: 1px solid black;"/> <div style="display: flex; align-items: center;"> <div style="flex: 1; border-bottom: 2px solid blue; margin-bottom: 5px;"></div> <div style="flex: 1; padding-left: 10px;">EXISTING WATER</div> </div> <div style="display: flex; align-items: center;"> <div style="flex: 1; border-bottom: 2px solid black; margin-bottom: 5px;"></div> <div style="flex: 1; padding-left: 10px;">1000' OFFSET BOUNDRY</div> </div>	<p style="text-align: center;"><b>AXIA ENERGY</b></p> <hr style="border: 1px solid black;"/> <p style="text-align: center; font-size: 1.2em;"><b>BULLDOG #13-31H-893 &amp; #13-21H-893</b></p> <p style="text-align: center; font-size: 1.2em;"><b>SECTION 13, T8N, R93W 6th P.M.</b></p> <p style="text-align: center; font-size: 1.2em;"><b>NW 1/4 NE 1/4</b></p>								
<div style="display: flex; align-items: center;"> <div style="flex: 1; text-align: center;">  <p><b>U E L S</b></p> </div> <div style="flex: 2; padding-left: 10px;"> <p><b>Uintah Engineering &amp; Land Surveying</b></p> <p>85 South 200 East Vernal, Utah 84078</p> <p>(435) 789-1017 * FAX (435) 789-1813</p> </div> </div>	<div style="display: flex; align-items: center; justify-content: center;"> <div style="flex: 1; text-align: center;"> <p style="font-size: 2em; margin: 0;">N</p>  </div> <div style="flex: 2; padding: 0 10px;"> <table border="1" style="width: 100%; border-collapse: collapse;"> <tr> <td style="text-align: center; padding: 5px;"><b>HYDROLOGY</b></td> <td style="text-align: center; padding: 5px;"><b>08</b></td> <td style="text-align: center; padding: 5px;"><b>23</b></td> <td style="text-align: center; padding: 5px;"><b>13</b></td> </tr> <tr> <td style="text-align: center; padding: 5px;"><b>MAP</b></td> <td style="text-align: center; padding: 5px; font-size: 0.8em;">MONTH</td> <td style="text-align: center; padding: 5px; font-size: 0.8em;">DAY</td> <td style="text-align: center; padding: 5px; font-size: 0.8em;">YEAR</td> </tr> </table> </div> <div style="flex: 1; text-align: center;">  <p><b>W TOPO</b></p> </div> </div> <div style="display: flex; align-items: center; justify-content: center; margin-top: 5px;"> <div style="flex: 1; border: 1px solid black; padding: 2px;">SCALE: 1"= 1000'</div> <div style="flex: 1; border: 1px solid black; padding: 2px;">DRAWN BY: M.M.</div> <div style="flex: 1; border: 1px solid black; padding: 2px;">REVISED: 00-00-00</div> </div>	<b>HYDROLOGY</b>	<b>08</b>	<b>23</b>	<b>13</b>	<b>MAP</b>	MONTH	DAY	YEAR
<b>HYDROLOGY</b>	<b>08</b>	<b>23</b>	<b>13</b>						
<b>MAP</b>	MONTH	DAY	YEAR						

<b>LEGEND:</b> <div style="border-bottom: 2px solid blue; width: 100%; margin-bottom: 5px;"></div> <div style="border-bottom: 2px solid blue; width: 100%;"></div> <div style="display: flex; justify-content: space-between; padding: 0 10px;"> <span>EXISTING WATER</span> <span>1000' OFFSET BOUNDRY</span> </div>	<b>AXIA ENERGY</b> <b>BULLDOG #13-31H-893 &amp; #13-21H-893</b> <b>SECTION 13, T8N, R93W 6th P.M.</b> <b>NW 1/4 NE 1/4</b>
--	---

**Uintah Engineering & Land Surveying**  
 85 South 200 East Vernal, Utah 84078  
 (435) 789-1017 \* FAX (435) 789-1813

**HYDROLOGY**  
**MAP**

08

23

13

SCALE: 1" = 1000'
DRAWN BY: M.M.
REVISED: 00-00-00

<b>LEGEND:</b> <div style="border-bottom: 2px solid blue; width: 100%; margin-bottom: 5px;"></div> <div style="border-bottom: 2px solid blue; width: 100%;"></div> <div style="display: flex; justify-content: space-between; padding: 0 10px;"> <span>EXISTING WATER</span> <span>1000' OFFSET BOUNDRY</span> </div>	<b>AXIA ENERGY</b> <b>BULLDOG #13-31H-893 &amp; #13-21H-893</b> <b>SECTION 13, T8N, R93W 6th P.M.</b> <b>NW 1/4 NE 1/4</b>
--	---

**Uintah Engineering & Land Surveying**  
 85 South 200 East Vernal, Utah 84078  
 (435) 789-1017 \* FAX (435) 789-1813




**HYDROLOGY**  
**MAP**

08

23

13

SCALE: 1" = 1000'
DRAWN BY: M.M.
REVISED: 00-00-00

<p><b>LEGEND:</b></p> <hr style="border: 1px solid black;"/> <div style="display: flex; align-items: center;"> <div style="flex: 1; border-bottom: 2px solid blue; margin-bottom: 5px;"></div> <div style="flex: 1; padding-left: 10px;">EXISTING WATER</div> </div> <div style="display: flex; align-items: center;"> <div style="flex: 1; border-bottom: 2px solid black; margin-bottom: 5px;"></div> <div style="flex: 1; padding-left: 10px;">1000' OFFSET BOUNDRY</div> </div>	<p style="text-align: center;"><b>AXIA ENERGY</b></p> <hr style="border: 1px solid black;"/> <p style="text-align: center; font-size: 1.2em;"><b>BULLDOG #13-31H-893 &amp; #13-21H-893</b></p> <p style="text-align: center; font-size: 1.2em;"><b>SECTION 13, T8N, R93W 6th P.M.</b></p> <p style="text-align: center; font-size: 1.2em;"><b>NW 1/4 NE 1/4</b></p>															
<div style="display: flex; align-items: center;"> <div style="flex: 1; text-align: center;">  <p><b>U E L S</b></p> </div> <div style="flex: 2; padding-left: 10px;"> <p><b>Uintah Engineering &amp; Land Surveying</b></p> <p>85 South 200 East Vernal, Utah 84078</p> <p>(435) 789-1017 * FAX (435) 789-1813</p> </div> </div>	<div style="display: flex; align-items: center; justify-content: center;"> <div style="flex: 1; text-align: center;">  <p><b>N</b></p> </div> <div style="flex: 2; padding-left: 10px;"> <table border="1" style="width: 100%; border-collapse: collapse;"> <tr> <td style="text-align: center; color: red; font-weight: bold; font-size: 1.2em;">HYDROLOGY</td> <td style="width: 10%;"></td> <td style="text-align: center; font-size: 1.5em; color: red;">08</td> <td style="text-align: center; font-size: 1.5em; color: red;">23</td> <td style="text-align: center; font-size: 1.5em; color: red;">13</td> </tr> <tr> <td style="text-align: center; color: red; font-weight: bold; font-size: 1.2em;">MAP</td> <td></td> <td style="text-align: center; font-size: 0.8em;">MONTH</td> <td style="text-align: center; font-size: 0.8em;">DAY</td> <td style="text-align: center; font-size: 0.8em;">YEAR</td> </tr> <tr> <td style="text-align: center;">SCALE: 1" = 1000'</td> <td style="text-align: center;">DRAWN BY: M.M.</td> <td colspan="3" style="text-align: center;">REVISED: 00-00-00</td> </tr> </table> </div> </div> <div style="text-align: right; padding-right: 10px;">  <p><b>W TOPO</b></p> </div>	HYDROLOGY		08	23	13	MAP		MONTH	DAY	YEAR	SCALE: 1" = 1000'	DRAWN BY: M.M.	REVISED: 00-00-00		
HYDROLOGY		08	23	13												
MAP		MONTH	DAY	YEAR												
SCALE: 1" = 1000'	DRAWN BY: M.M.	REVISED: 00-00-00														

<p><b>LEGEND:</b></p> <hr style="border: 1px solid black;"/> <div style="display: flex; align-items: center;"> <div style="flex: 1; border-bottom: 2px solid blue; margin-bottom: 5px;"></div> <div style="flex: 1; padding-left: 10px;">EXISTING WATER</div> </div> <div style="display: flex; align-items: center;"> <div style="flex: 1; border-bottom: 2px solid black; margin-bottom: 5px;"></div> <div style="flex: 1; padding-left: 10px;">1000' OFFSET BOUNDRY</div> </div>	<p style="text-align: center;"><b>AXIA ENERGY</b></p> <hr style="border: 1px solid black;"/> <p style="text-align: center; font-size: 1.2em;"><b>BULLDOG #13-31H-893 &amp; #13-21H-893</b></p> <p style="text-align: center; font-size: 1.2em;"><b>SECTION 13, T8N, R93W 6th P.M.</b></p> <p style="text-align: center; font-size: 1.2em;"><b>NW 1/4 NE 1/4</b></p>
---	---

N

<div style="display: flex; align-items: center;"> <div> <p style="margin: 0;"><b>Uintah Engineering &amp; Land Surveying</b></p> <p style="margin: 0;">85 South 200 East Vernal, Utah 84078</p> <p style="margin: 0;">(435) 789-1017 * FAX (435) 789-1813</p> </div> </div>	<table border="1" style="width: 100%; border-collapse: collapse;"> <tr> <td style="text-align: center; padding: 5px;"><b>HYDROLOGY</b></td> <td style="text-align: center; padding: 5px;"><b>08</b></td> <td style="text-align: center; padding: 5px;"><b>23</b></td> <td style="text-align: center; padding: 5px;"><b>13</b></td> </tr> <tr> <td style="text-align: center; padding: 5px;"><b>MAP</b></td> <td style="text-align: center; padding: 5px; font-size: 0.8em;">MONTH</td> <td style="text-align: center; padding: 5px; font-size: 0.8em;">DAY</td> <td style="text-align: center; padding: 5px; font-size: 0.8em;">YEAR</td> </tr> <tr> <td style="padding: 5px;">SCALE: 1"= 1000'</td> <td colspan="2" style="padding: 5px;">DRAWN BY: M.M.</td> <td style="padding: 5px;">REVISED: 00-00-00</td> </tr> </table>	<b>HYDROLOGY</b>	<b>08</b>	<b>23</b>	<b>13</b>	<b>MAP</b>	MONTH	DAY	YEAR	SCALE: 1"= 1000'	DRAWN BY: M.M.		REVISED: 00-00-00
<b>HYDROLOGY</b>	<b>08</b>	<b>23</b>	<b>13</b>										
<b>MAP</b>	MONTH	DAY	YEAR										
SCALE: 1"= 1000'	DRAWN BY: M.M.		REVISED: 00-00-00										

<p><b>LEGEND:</b></p> <hr style="border: 1px solid black;"/> <div style="display: flex; align-items: center;"> <div style="flex: 1; border-bottom: 2px solid blue; margin-bottom: 5px;"></div> <div style="flex: 1; padding-left: 10px;">EXISTING WATER</div> </div> <div style="display: flex; align-items: center;"> <div style="flex: 1; border-bottom: 2px solid black; margin-bottom: 5px;"></div> <div style="flex: 1; padding-left: 10px;">1000' OFFSET BOUNDRY</div> </div>	<p style="text-align: center;"><b>AXIA ENERGY</b></p> <hr style="border: 1px solid black;"/> <p style="text-align: center; font-size: 1.2em;"><b>BULLDOG #13-31H-893 &amp; #13-21H-893</b></p> <p style="text-align: center; font-size: 1.2em;"><b>SECTION 13, T8N, R93W 6th P.M.</b></p> <p style="text-align: center; font-size: 1.2em;"><b>NW 1/4 NE 1/4</b></p>
---	---

N

<div style="display: flex; align-items: center;"> <div> <p style="margin: 0;"><b>Uintah Engineering &amp; Land Surveying</b></p> <p style="margin: 0;">85 South 200 East Vernal, Utah 84078</p> <p style="margin: 0;">(435) 789-1017 * FAX (435) 789-1813</p> </div> </div>	<table border="1" style="width: 100%; border-collapse: collapse;"> <tr> <td style="text-align: center; padding: 5px;"><b>HYDROLOGY</b></td> <td style="text-align: center; padding: 5px;"><b>08</b></td> <td style="text-align: center; padding: 5px;"><b>23</b></td> <td style="text-align: center; padding: 5px;"><b>13</b></td> </tr> <tr> <td style="text-align: center; padding: 5px;"><b>MAP</b></td> <td style="text-align: center; padding: 5px; font-size: 0.8em;">MONTH</td> <td style="text-align: center; padding: 5px; font-size: 0.8em;">DAY</td> <td style="text-align: center; padding: 5px; font-size: 0.8em;">YEAR</td> </tr> <tr> <td style="padding: 5px;">SCALE: 1"= 1000'</td> <td colspan="2" style="padding: 5px;">DRAWN BY: M.M.</td> <td style="padding: 5px;">REVISED: 00-00-00</td> </tr> </table>	<b>HYDROLOGY</b>	<b>08</b>	<b>23</b>	<b>13</b>	<b>MAP</b>	MONTH	DAY	YEAR	SCALE: 1"= 1000'	DRAWN BY: M.M.		REVISED: 00-00-00
<b>HYDROLOGY</b>	<b>08</b>	<b>23</b>	<b>13</b>										
<b>MAP</b>	MONTH	DAY	YEAR										
SCALE: 1"= 1000'	DRAWN BY: M.M.		REVISED: 00-00-00										

<p><b>LEGEND:</b></p> <hr style="border: 1px solid black;"/> <p><span style="border-bottom: 2px solid blue; display: inline-block; width: 50px; margin-right: 5px;"></span> <b>EXISTING WATER</b></p> <p><span style="border-bottom: 2px solid black; display: inline-block; width: 50px; margin-right: 5px;"></span> <b>1000' OFFSET BOUNDRY</b></p>	<p style="text-align: center;"><b>AXIA ENERGY</b></p> <hr style="border: 1px solid black;"/> <p style="text-align: center;"><b>BULLDOG #13-31H-893 &amp; #13-21H-893</b></p> <p style="text-align: center;"><b>SECTION 13, T8N, R93W 6th P.M.</b></p> <p style="text-align: center;"><b>NW 1/4 NE 1/4</b></p>												
<p><b>U&amp;LS</b> <b>Uintah Engineering &amp; Land Surveying</b>  85 South 200 East Vernal, Utah 84078  (435) 789-1017 * FAX (435) 789-1813</p>	<table border="1" style="width: 100%; border-collapse: collapse;"> <tr> <td style="text-align: center; padding: 5px;"><b>HYDROLOGY</b></td> <td style="text-align: center; padding: 5px;"><b>08</b></td> <td style="text-align: center; padding: 5px;"><b>23</b></td> <td style="text-align: center; padding: 5px;"><b>13</b></td> </tr> <tr> <td style="text-align: center; padding: 5px;"><b>MAP</b></td> <td style="text-align: center; padding: 5px;"><small>MONTH</small></td> <td style="text-align: center; padding: 5px;"><small>DAY</small></td> <td style="text-align: center; padding: 5px;"><small>YEAR</small></td> </tr> <tr> <td style="padding: 5px;">SCALE: 1" = 1000'</td> <td colspan="2" style="padding: 5px;">DRAWN BY: M.M.</td> <td style="padding: 5px;">REVISED: 00-00-00</td> </tr> </table>	<b>HYDROLOGY</b>	<b>08</b>	<b>23</b>	<b>13</b>	<b>MAP</b>	<small>MONTH</small>	<small>DAY</small>	<small>YEAR</small>	SCALE: 1" = 1000'	DRAWN BY: M.M.		REVISED: 00-00-00
<b>HYDROLOGY</b>	<b>08</b>	<b>23</b>	<b>13</b>										
<b>MAP</b>	<small>MONTH</small>	<small>DAY</small>	<small>YEAR</small>										
SCALE: 1" = 1000'	DRAWN BY: M.M.		REVISED: 00-00-00										

<b>LEGEND:</b> <div style="border-bottom: 2px solid blue; width: 100%; margin-bottom: 5px;"></div> <div style="border-bottom: 2px solid blue; width: 100%;"></div> <div style="display: flex; justify-content: space-between; padding: 0 10px;"> <span>EXISTING WATER</span> <span>1000' OFFSET BOUNDRY</span> </div>	<div style="text-align: center;"> </div> <div style="text-align: center; padding: 10px;"> <b>AXIA ENERGY</b>  <b>BULLDOG #13-31H-893 &amp; #13-21H-893</b>  <b>SECTION 13, T8N, R93W 6th P.M.</b>  <b>NW 1/4 NE 1/4</b> </div> <div style="display: flex; justify-content: space-between; align-items: center; padding: 5px;"> <div style="border: 1px solid black; padding: 5px; text-align: center;"> <b>HYDROLOGY</b>  <b>MAP</b> </div> <div style="display: flex; align-items: center;"> <div style="border: 1px solid black; padding: 5px; text-align: center; width: 30px;">08 <small>MONTH</small></div> <div style="border: 1px solid black; padding: 5px; text-align: center; width: 30px;">23 <small>DAY</small></div> <div style="border: 1px solid black; padding: 5px; text-align: center; width: 30px;">13 <small>YEAR</small></div> </div> <div style="display: flex; justify-content: space-between; padding: 5px;"> <div style="border: 1px solid black; padding: 2px;">SCALE: 1"= 1000'</div> <div style="border: 1px solid black; padding: 2px;">DRAWN BY: M.M.</div> <div style="border: 1px solid black; padding: 2px;">REVISED: 00-00-00</div> </div> <div style="text-align: right; padding: 5px;"> </div> </div>
--	---

<b>LEGEND:</b> <div style="border-bottom: 2px solid blue; width: 100%; margin-bottom: 5px;"></div> <div style="border-bottom: 2px solid blue; width: 100%;"></div> <div style="display: flex; justify-content: space-between; padding: 0 10px;"> <span>EXISTING WATER</span> <span>1000' OFFSET BOUNDRY</span> </div>	<div style="text-align: center;"> </div> <div style="text-align: center; padding: 10px;"> <b>AXIA ENERGY</b>  <b>BULLDOG #13-31H-893 &amp; #13-21H-893</b>  <b>SECTION 13, T8N, R93W 6th P.M.</b>  <b>NW 1/4 NE 1/4</b> </div> <div style="display: flex; justify-content: space-between; align-items: center; padding: 5px;"> <div style="border: 1px solid black; padding: 5px; text-align: center;"> <b>HYDROLOGY</b>  <b>MAP</b> </div> <div style="display: flex; align-items: center;"> <div style="border: 1px solid black; padding: 5px; text-align: center; width: 30px;">08</div> <div style="border: 1px solid black; padding: 5px; text-align: center; width: 30px;">23</div> <div style="border: 1px solid black; padding: 5px; text-align: center; width: 30px;">13</div> </div> <div style="display: flex; justify-content: space-between; font-size: small;"> <span>MONTH</span> <span>DAY</span> <span>YEAR</span> </div> </div> <div style="display: flex; justify-content: space-between; padding: 5px;"> <div style="border: 1px solid black; padding: 2px;">SCALE: 1" = 1000'</div> <div style="border: 1px solid black; padding: 2px;">DRAWN BY: M.M.</div> <div style="border: 1px solid black; padding: 2px;">REVISED: 00-00-00</div> </div> <div style="text-align: right; padding: 5px;"> </div>
--	--