




HYDROLOGY MAP MILLER 3N-24HZ TANK FACILITY



Legend

-  1000' buffer
-  Well pad (proposed)
-  Existing oil/gas well (COGCC)

Nearest Surface Water Feature

Canal: 984' NW Elev: 5010'
Well Elev: 5050'

All measurements are made from
the reference locationl.



Date created: 5/6/2014
Created by: APC Regulatory GIS
Scale: 1:5,000
Projection: NAD83 UTM 13N