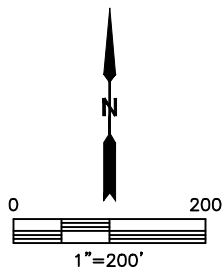









PROPOSED SCALED FACILITY DRAWING

LEDFORD 22Y-HZ PAD

SECTION: 22
TOWNSHIP: 5N
RANGE: 64W



LEGEND

- | | | | |
|--|--------------------|---|---------------------|
|  | PROPOSED WELL HEAD |  | WATER VAULT |
|  | TANK BATTERY |  | SEPARATOR |
| | |  | ECD |
|  | WATER TANK |  | METER |
| | | -VRU- | VAPOR RECOVERY UNIT |

TOTAL DISTURBED AREA OF LOCATION: 4.8 ACRES

TOTAL SIZE OF LOCATION AFTER RECLAMATION: 1.9 ACRES

DATE: 01/24/2014
PROJECT#: 2013182