NABORS

COMPLETION
& PRODUCTION
SERVICES CO.

GAMMA RAY
CEMENT BOND
VARIABLE DENSITY
CCL

Company ANADARKO
Well BURCH ROBERT B#1
Field WATTENBERG
County WELD
State COLORADO

Company ANADARKO
Well BURCH ROBERT B#1
Field WATTENBERG
County WELD **State** COLORADO

Location: API #: 05-123-08345
SW/SW
SEC 14 TWP 3N RGE 68W

Other Services

Permanent Datum Elevation 4939'
Log Measured From
Drilling Measured From

Elevation
K.B. 4949'
D.F. 4948'
G.L. 4939'

Date	April 2, 2014		
Run Number	One		
Depth Driller	7885'		
Depth Logger	7070'		
Bottom Logged Interval	7070'		
Top Log Interval	SURFACE		
Casing Size	4.5		
Type Fluid	WATER		
Max. Recorded Temp.			
Estimated Cement Top			
Time Well Ready			
Time Logger On Bottom			
Unit Number	92-3376		
Tool Size / ID Number	1 11/16 TECKO		
Location	WCR32&9.5,W.5,N.25,E1/3INTO		
Recorded By	ADAM FRANK		
Witnessed By	CASEY DECKER		

Borehole Record				Tubing Record			
Run Number	Bit	From	To	Size	Weight	From	To

Casing Record	Size	Wgt/Ft	Top	Bottom
Surface String	8 5/8	23#		
Prot. String				
Production String				
Liner				

<<< Fold Here >>>

All interpretations are opinions based on inferences from electrical or other measurements and we cannot and do not guarantee the accuracy or correctness of any interpretation, and we shall not, except in the case of gross or willful negligence on our part, be liable or responsible for any loss, costs, damages, or expenses incurred or sustained by anyone resulting from any interpretation made by any of our officers, agents or employees. These interpretations are also subject to our general terms and conditions set out in our current Price Schedule.

Comments

THANK YOU FOR CHOOSING NABORS
LOG NOT CORRELATED

Database File: andkocblburchrobertb#1.db
Dataset Pathname: pass7
Presentation Format: nuexcbl
Dataset Creation: Wed Apr 02 15:21:56 2014 by Log 7.0 B1
Charted by: Depth in Feet scaled 1:240

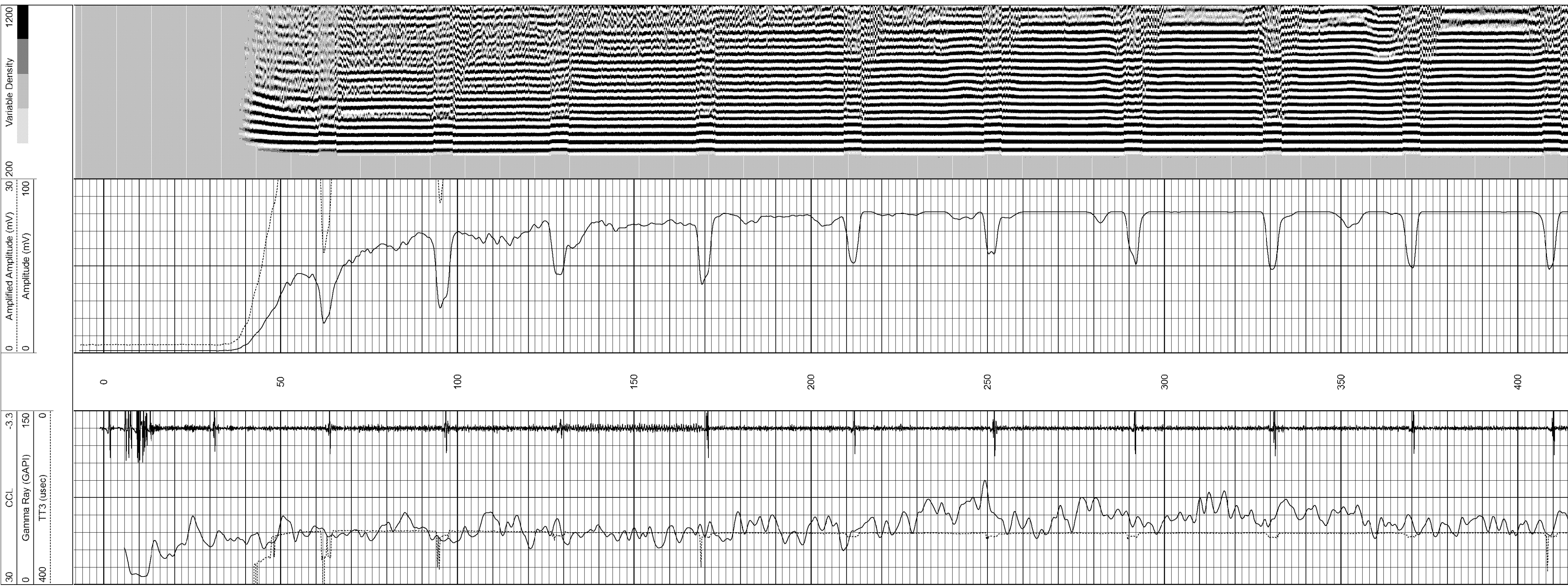

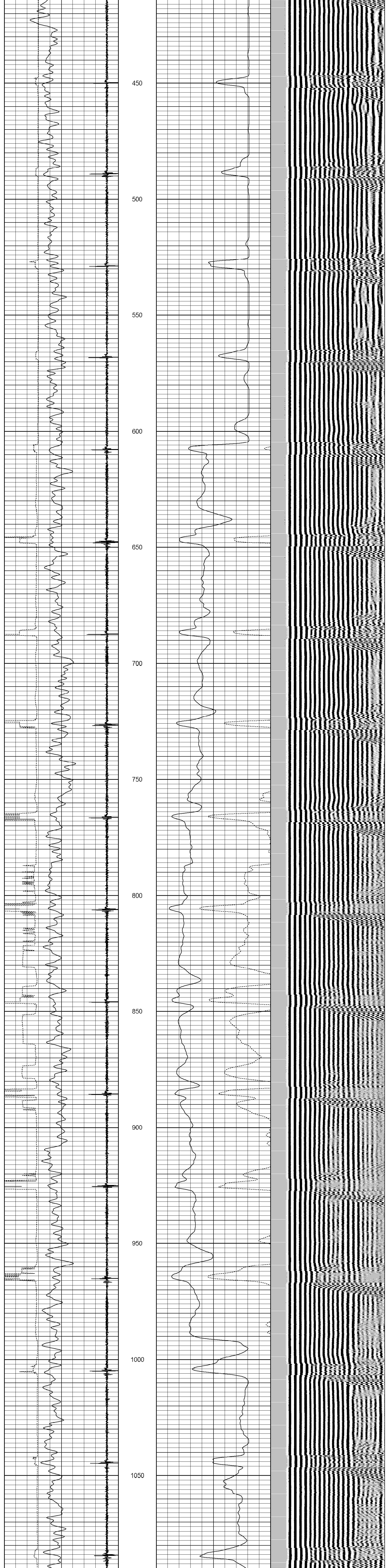

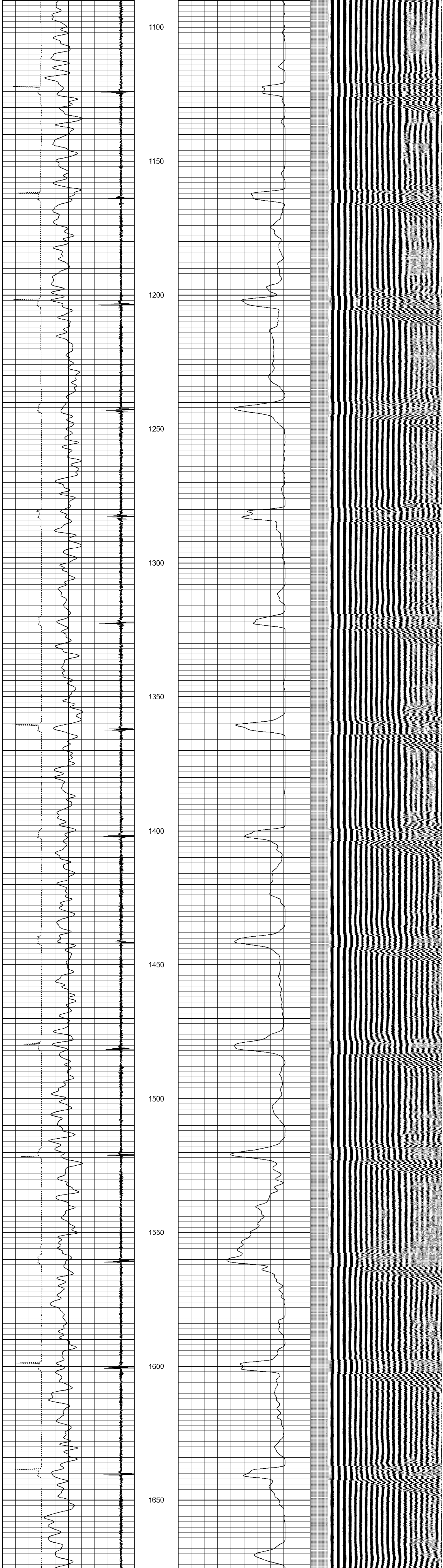

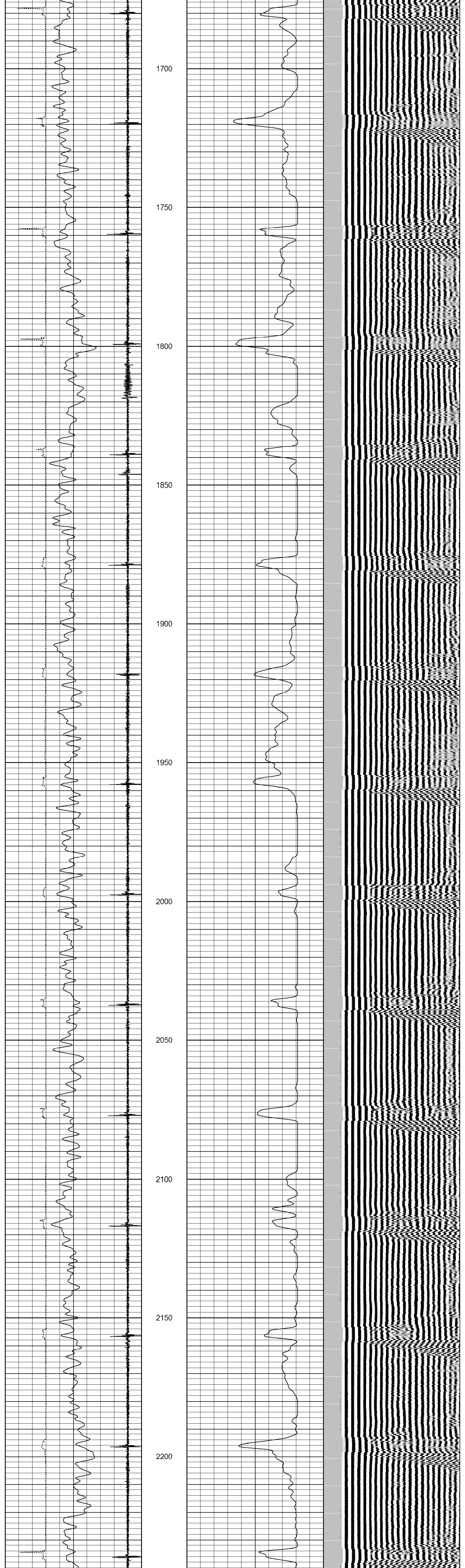

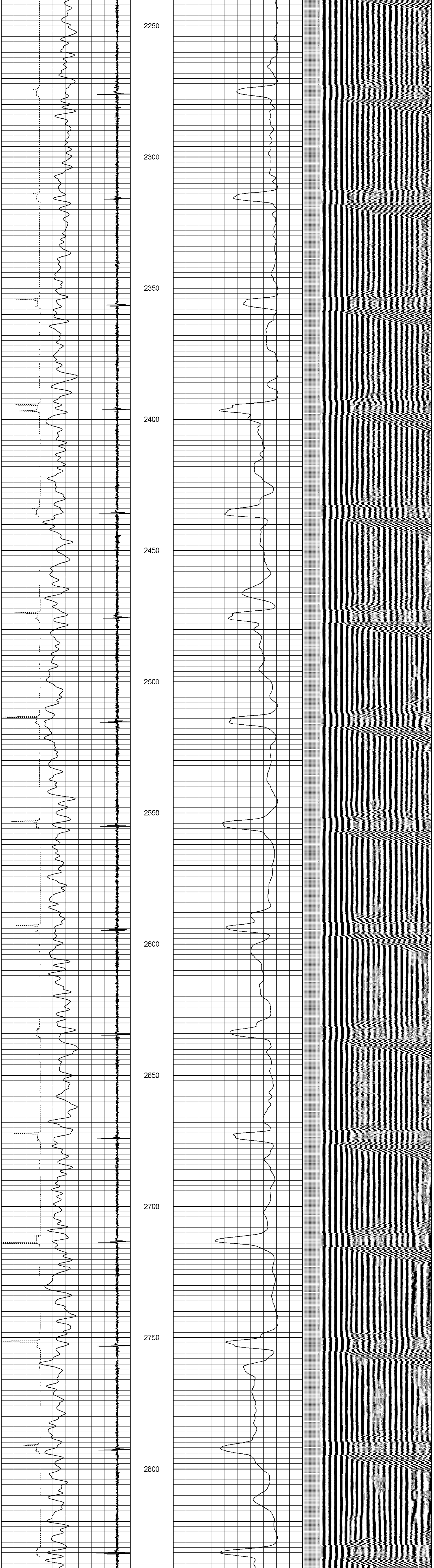

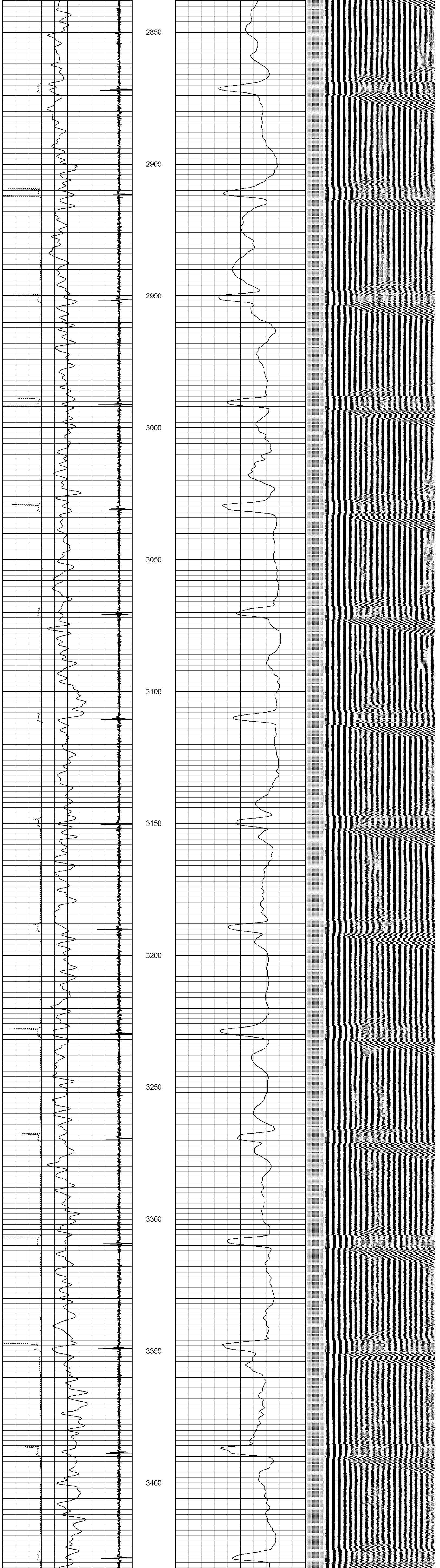

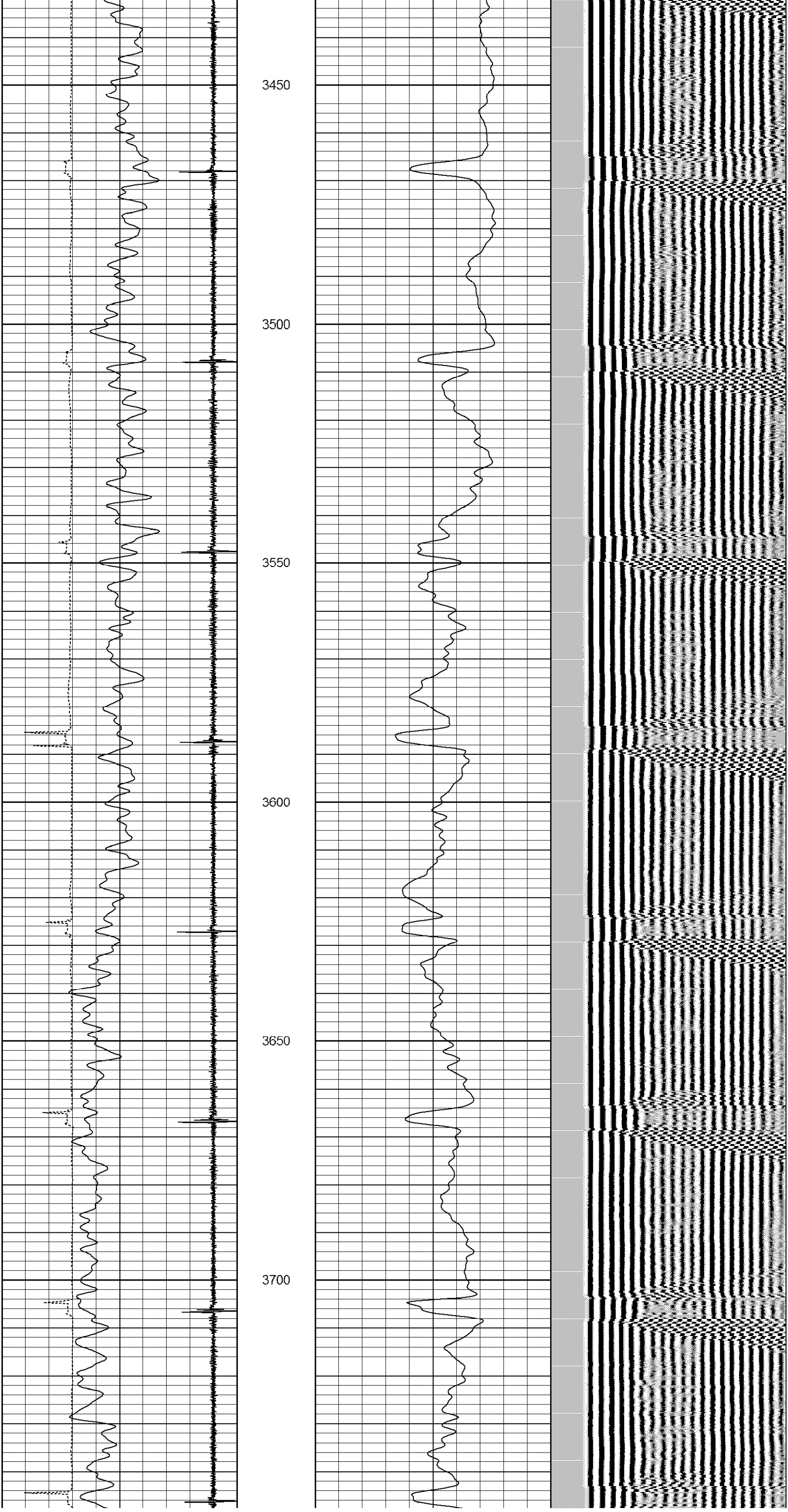

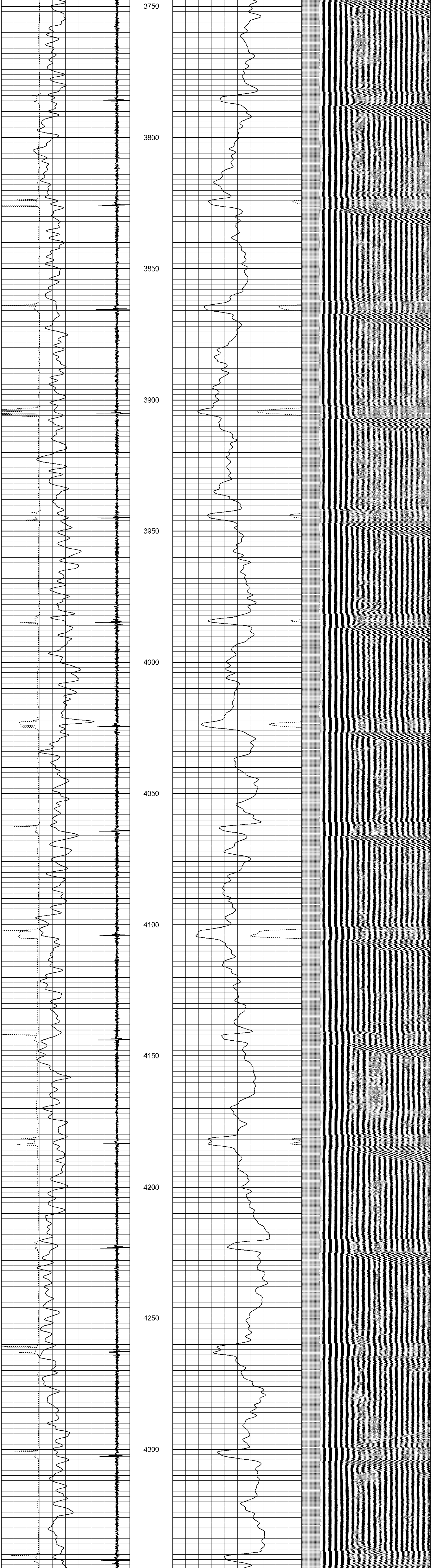

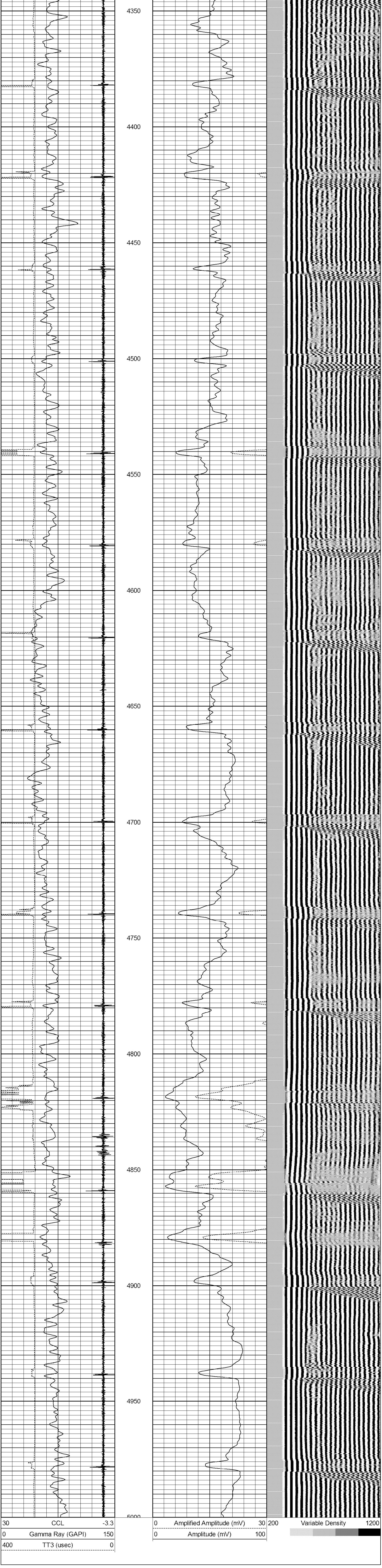

Database File: andkocblburchrobertb#1.db
Dataset Pathname: pass6
Presentation Format: nuexcbl
Dataset Creation: Wed Apr 02 14:54:22 2014 by Log 7.0 B1
Charted by: Depth in Feet scaled 1:240

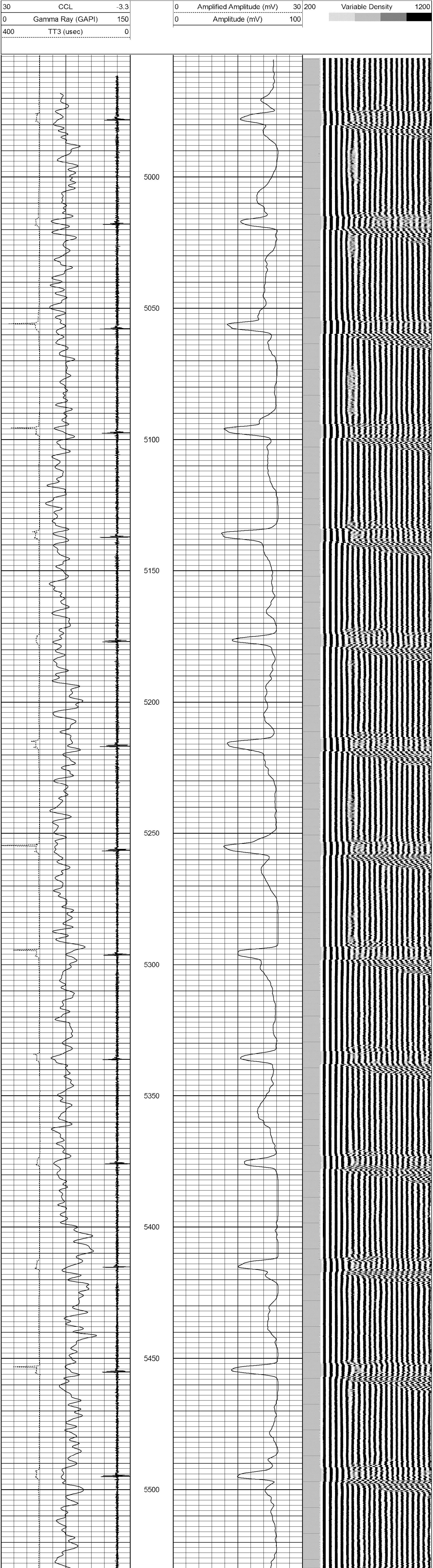

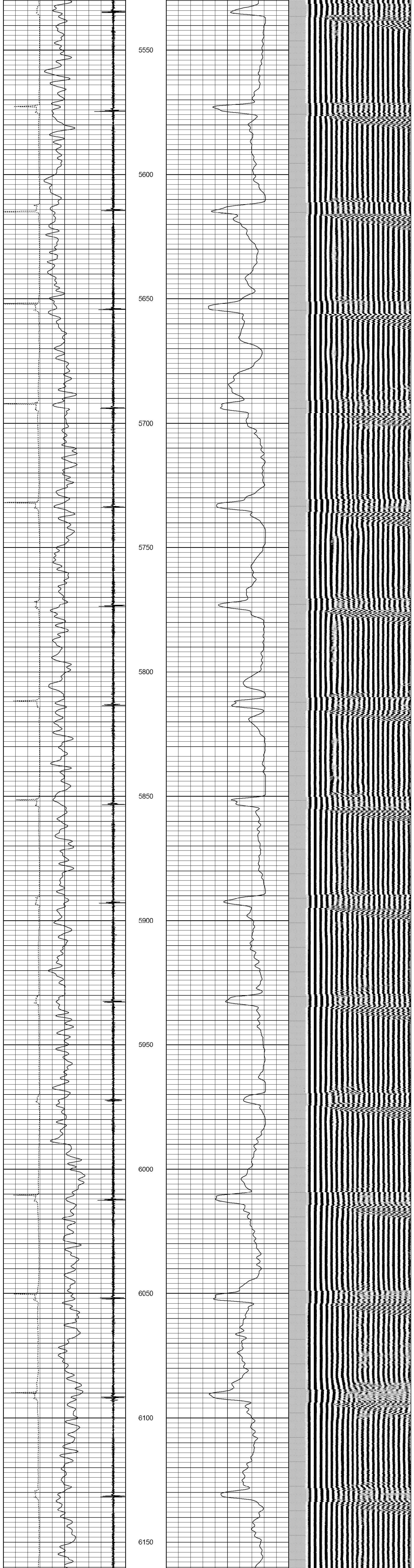

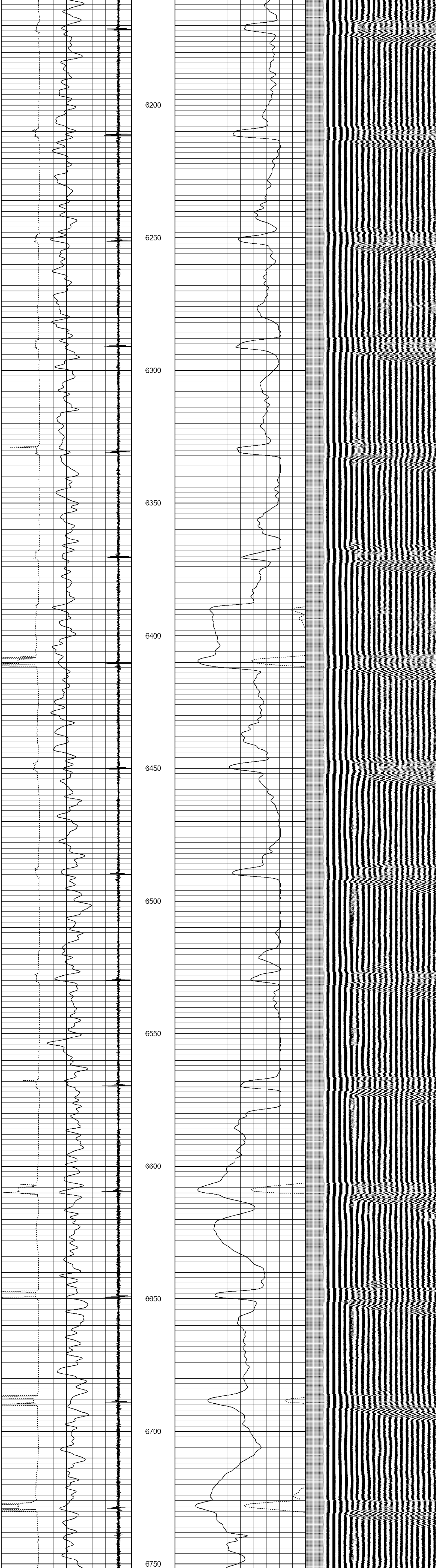

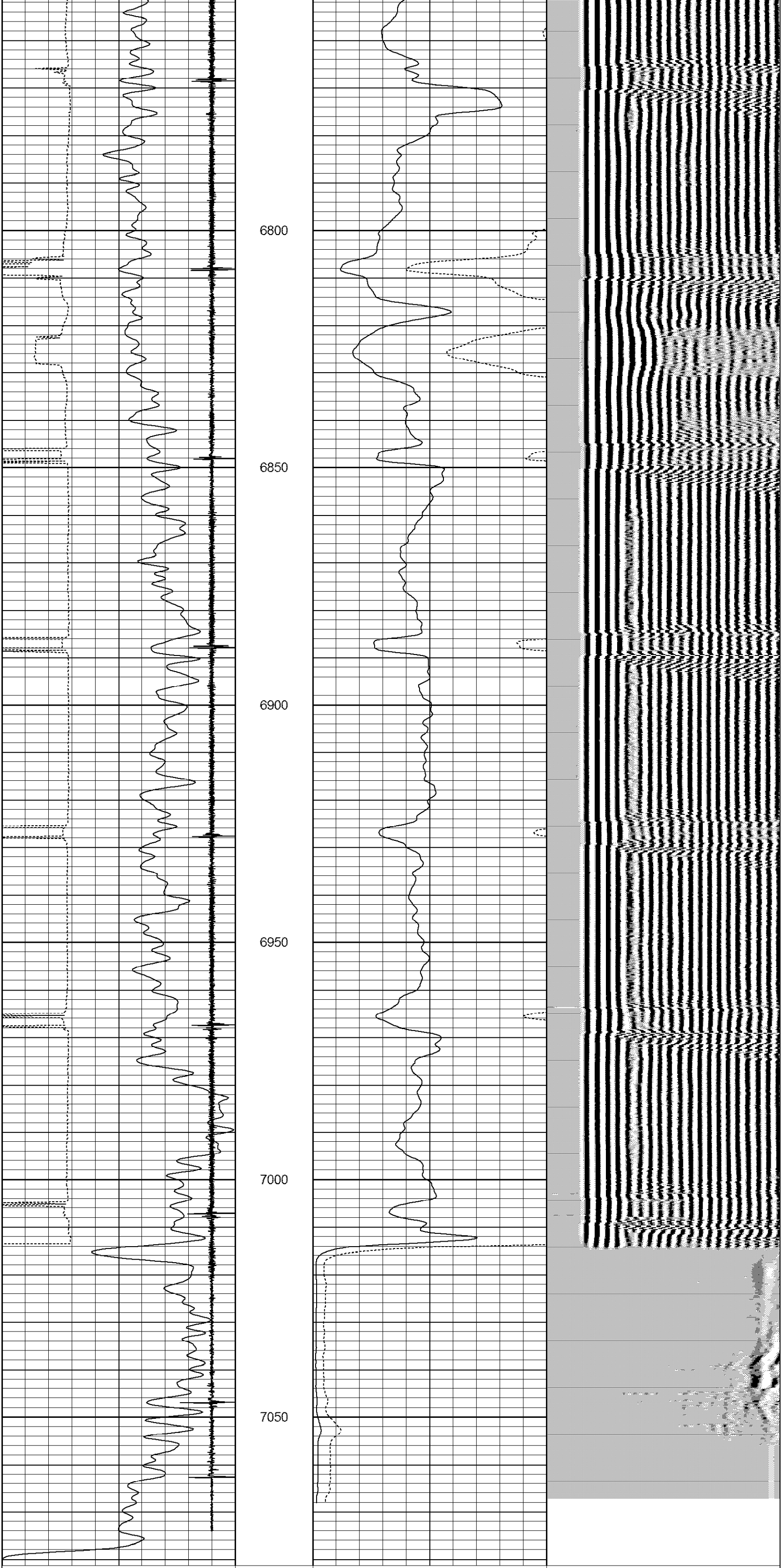

30 CCL -3.3		0 Amplified Amplitude (mV) 30	200 Variable Density 1200
0 Gamma Ray (GAPI) 150		0 Amplitude (mV) 100	
400 TT3 (usec) 0			

Database File:	andkocblburchrobertb#1.db
Dataset Pathname:	pass11
Presentation Format:	nuexcbl
Dataset Creation:	Thu Apr 03 11:31:06 2014 by Log 7.0 B1
Charted by:	Depth in Feet scaled 1:240

30 CCL -3.3		0 Amplified Amplitude (mV) 30	200 Variable Density 1200
0 Gamma Ray (GAPI) 150		0 Amplitude (mV) 100	
400 TT3 (usec) 0			

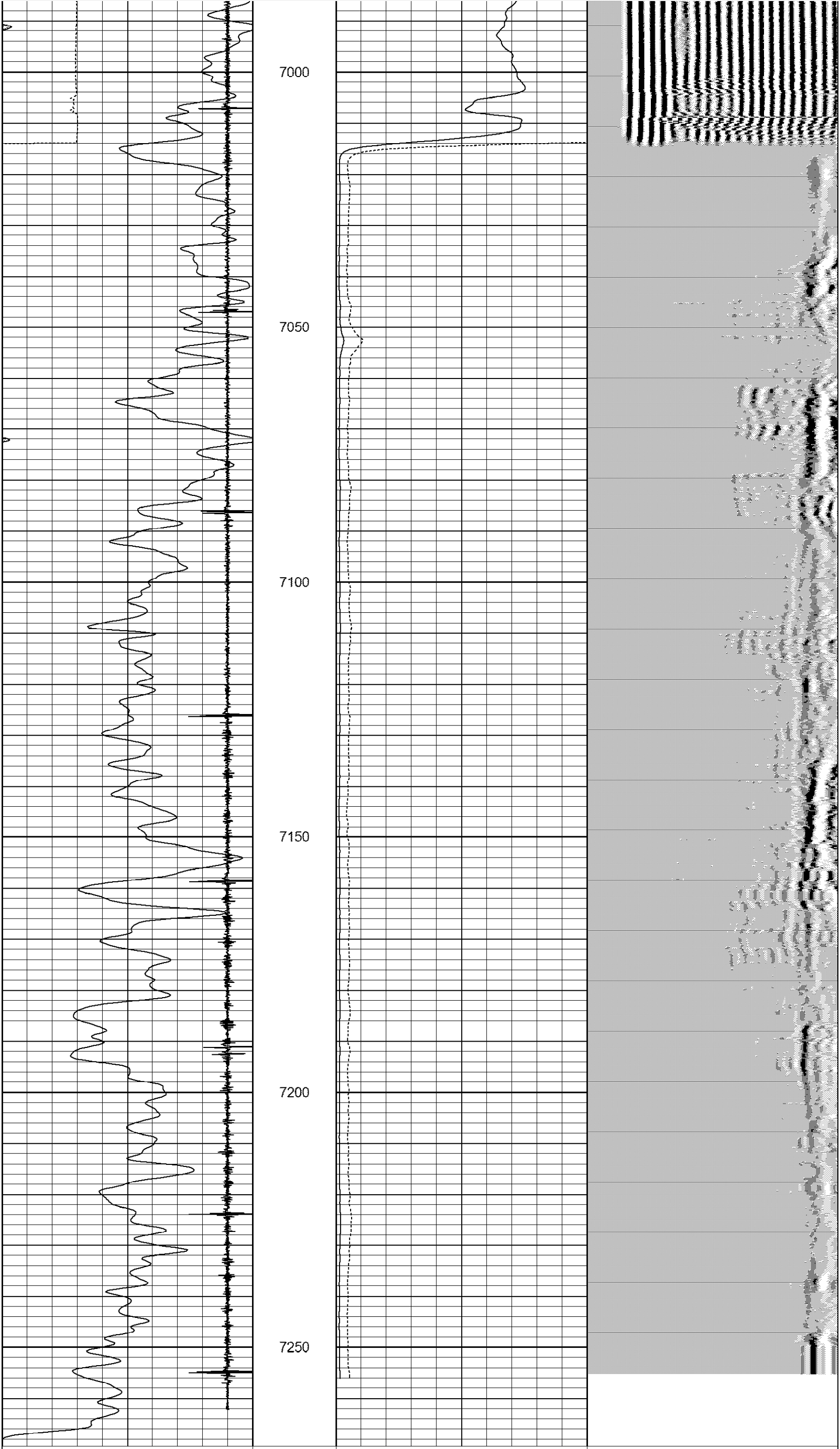

30 CCL -3.3		0 Amplified Amplitude (mV) 30	200 Variable Density 1200
0 Gamma Ray (GAPI) 150		0 Amplitude (mV) 100	
400 TT3 (usec) 0			