




# HYDROLOGY MAP

## DOUTHIT 39N-27HZ



### Legend

-  1000' buffer
-  Well pad (proposed)
-  Existing oil/gas well (COGCC)

### Nearest Surface Water Feature

Ditch: 159' E Elev: 4016'  
Ditch: 212' N Elev: 4020'  
Ditch: 239' N Elev: 4028'  
Ditch: 402' E Elev: 4029'  
Well Elev: 4926'

All measurements are made from  
the reference well.



Date created: 4/21/2014  
Created by: APC Regulatory GIS  
Scale: 1:5,000  
Projection: NAD83 UTM 13N