



Baker Atlas

RESERVOIR PERFORMANCE MONITOR

File No: CH081736	Company Well Field County	WPX ENERGY FEDERAL RG 313-14-298 SULPHUR CREEK RIO BLANCO	State CO
API No: 05103117970000	Location SHL: 1675' FNL & 489' FWL BHL: 2671' FSL & 637' FWL CYCLONE 29	SEC 14 TWP 25 RGE 98W	Other Services BOND LOG
Permanent Datum Log Measured From Drill Measured From	GL KB KB	Elevation 21 ft Above P. D.	Elevations KB 6561 ft DF GL 6560 ft

Date	23/JAN/14	
Run	ONE	
Service Order	US625092	
Depth Driller	10940 ft	
Depth Logger	10915 ft	
Bottom Logged Interval	10905 ft	
Top Logged Interval	3054 ft	
Time Started	8:00	
Time Finished	17:30	
Operator Rig Time	9.5 HOURS	
Type of Fluid in Hole	WATER	
Fluid Density	NA	
Salinity	NA	
Fluid Level	NA	
Logged Cement Top	NA	
Wellhead Pressure	0 psi	
Maximum Hole Deviation	NA	
Nominal Logging Speed	10 fpm	
Maximum Recorded Temperature	272 degF	
Reference Log	BAKER HUGHES BOND LOG	
Reference Log Date	22/JAN/14	
Equipment No.	4271	GRAND JCT.
Recorded By	NEWELL	
Witnessed By	WAYNE MARCOTTE	

- FOLD HERE

In making interpretations of logs, our employees will give the customer the benefit of their best judgement. But since all interpretations are opinions based on inferences from electrical or other measurements, we cannot, and we do not guarantee the accuracy or correctness of any interpretation. We shall not be liable or responsible for any loss, cost, damages, or expenses whatsoever incurred or sustained by the customer resulting from any interpretation made by any of our employees.

Borehole Record		
Bit Size	From	To
30 in	0 ft	80 ft
14.75/13.5	80 ft	3054 ft
8.75/7.75	3054 ft	10999 ft

Casing Record				
Size	Weight	Grade	From	To
18 in			0 ft	80 ft
9.625 in			0 ft	3054 ft
4.5 in	11.5 lbm/ft	P-110	0 ft	10999 ft

Remarks

All data on this log is shifted and depth matched using the Gamma Ray curve to the Baker Hughes bond log dated 1/22/2014 at the client's request.

The depth matching process creates potential for collar lengths to vary from those recorded on other cased hole wireline units without a Gamma Ray reference.

The amount of linear shift is 8 feet.

Logged In PNC-3D mode.

BHT = 272 °F

SJ = 5889'–5913'

Equipment Data					
Run	Trip	Tool	Series Number	Serial Number	Position
2	1	PCM	8250EA	10314363	FREE
2	1	TEL/CCL	8248ED	Z120493	FREE
2	1	GR	2812LA	10274385	FREE
2	1	RPM	8281EA	10423671	FREE
2	1	RPM	8281PA	10169251	FREE
2	1	RPM	8281FA	10460082	FREE

MAIN SECTION
PNC 3–D MODE

SPL PROCESSING					
MEASUREMENT TYPE	PARAMETER	VALUE	UNITS	TOP	BOTTOM
PNC Porosity	Borehole	Cased		3015.000	10921.000
PNC Porosity	Borehole Size	8.750	inch	3015.000	10921.000
PNC Porosity	Casing Size	4.500	inch	3015.000	10921.000
PNC Porosity	Gas Filled	Non Gas Filled		3015.000	10921.000
PNC Porosity	Matrix	Sandstone		3015.000	10921.000

DEPTH OFFSETS							
(for Acquired Curves)							
SERIES	DEPTH OFFSET	ACQUIRED CURVES					
8248ED	-14.478	FLTM					
8248ED	-12.478	CCL	CHV				
2812LA	-9.928	GR					
8281EA	0.000	UNQZ00	SEQZ	AMAZ	AMLZ	PLKX	QXC

8281XA	-0.662	HVC3Q0	SEQ3	AMA3	AML3	BKX	CXS
		CPT3Q0	CPT3Q2	CPT3Q3	CPT3Q4	ET3	IXS
		MCS3	MCS3Q0	QCAL3	RGN3	RICX	SDA3
		SDL3	SGA3	SGL3	STA3	XS	ASPEC3
		AMB3	AMF3	CHF3	IXSC	IXSN	RAT023
		RICXC	RIN13C	RIN23	RIN23C	SD3D	SG3D
		SGB3	SGF3	WDTH3	CXSR	IXSR	XSR
		RICXR					
8281XA	-0.250	HVC2Q0	SEQ2	AMA2	AMB2	AMF2	AML2
		BKL	CHF2	CLS	CPT2Q0	CPT2Q2	CPT2Q3
		CPT2Q4	ET2	ILS	LS	MCS2	MCS2Q0
		QCAL2	RGN2	RICL	RONE23	RTW023	SDA2
		SDL2	SGA2	SGB2	SGF2	SGK2	SGL2
		STA2	ASPEC2	ILSC	ILSN	WDTH2	RICLC
		CLSR	ILSR	LSR	RICLR		
8281XA	0.000	CPRS	HVC1Q0	MV	SEQ	SEQ1	AMA1
		AMB1	AME1	AMF1	AML1	BKS	CHF1
		CSS	CORB	CORF	CPT1Q0	CPT1Q2	CPT1Q2A
		CPT1Q2B	CPT1Q2C	CPT1Q3	CPT1Q4	CPT1Q5	ET1
		G1	G2	GE1S	GE2S	ISS	MCS1
		MCS1Q0	QA1	QCAL1	QM1	RAT0	RAT013
		RBOR	RGN1	RICS	RIN	RONE	RPOR
		RTW0	RIN13	RONE13	RTW013	SALB	SC1
		SDA1	SDL1	SGA1	SGB1	SGBC	SGE1
		SGF1	SGFC	SGK1	SGL1	SS	SS2
		STA1	PD1S	PD2S	PD3S	MD1S	MD2S
		MD3S	DG1S	DG2S	DG3S	PD1M	PD2M
		PD3M	MD1M	MD2M	MD3M	DG1M	DG2M
		DG3M	MVS	MA	MVM	FILV	IAM
		TA	PVM	PVS	IAS	SSTAT	QPD1
		QPD2	QPD3	QMD1	QMD2	QMD3	QDG1
		QDG2	QDG3	QMA	QTA	QFILV	QMV
		QPV	QIA	DERR	DCNT	QPK1	QSA1
		PKS1	ASPEC1	HOC	FE2XC	ISSC	RINC
		ISSN	RDEN	WDTH1	RICSC	CSSR	G1R
		G2R	ISSR	SSR	SS2R	RATOR	RAT013R
		RBORR	RICSR	RINR	RIN13R	RONER	RPORR
		RTWOR					
SYSTEM	0.000	TEN	TTEN				

Created by : RPM9, v5.3.1.0

Plotted by : PlotMgr, v5.4.504

Company : WPX ENERGY

Well : FEDERAL RG 313-14-298

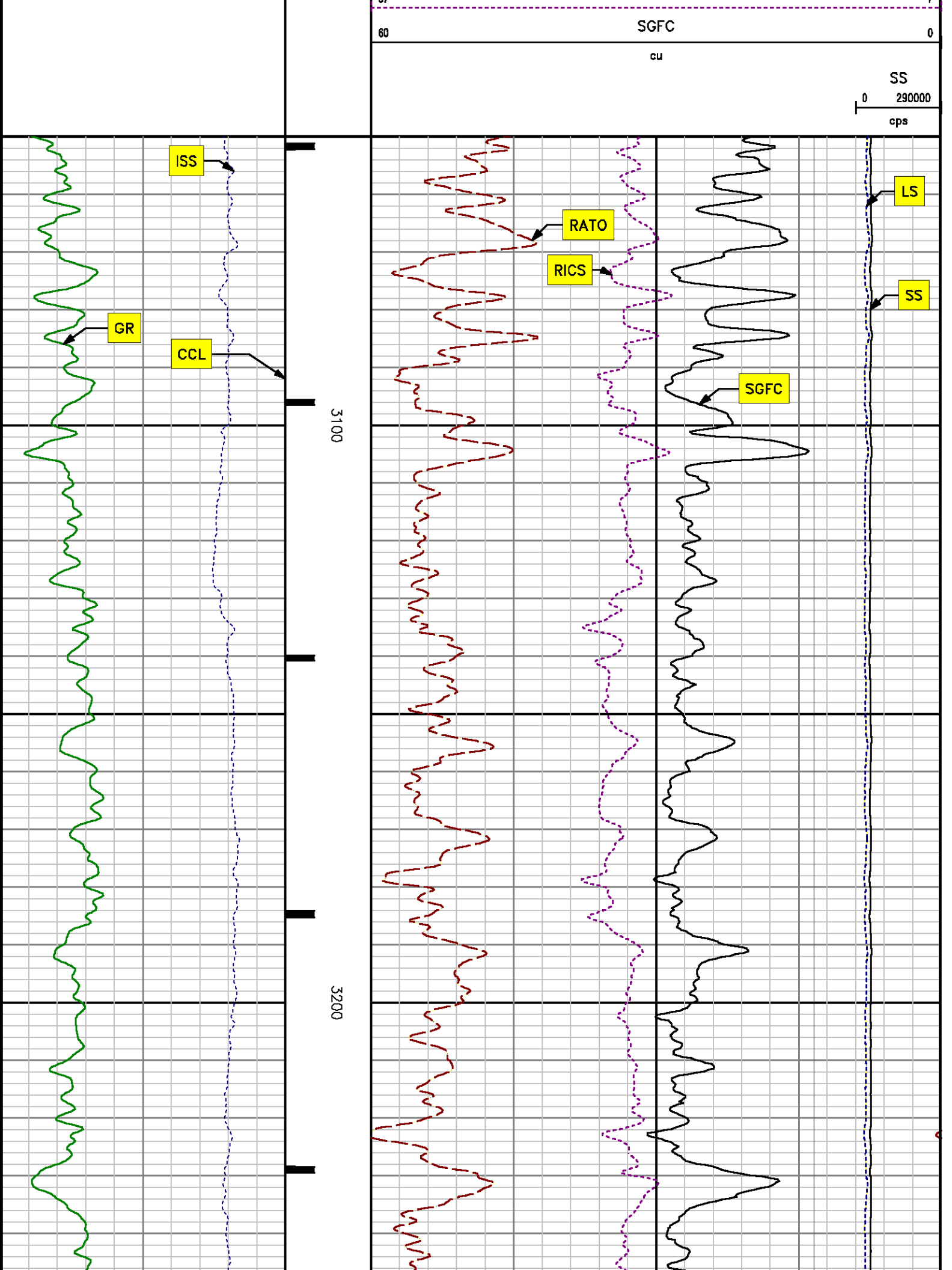
File Name : D:\WELLDATA\WPX\FEDERAL RG 313-14-298\313rpm\MAIN.XTF

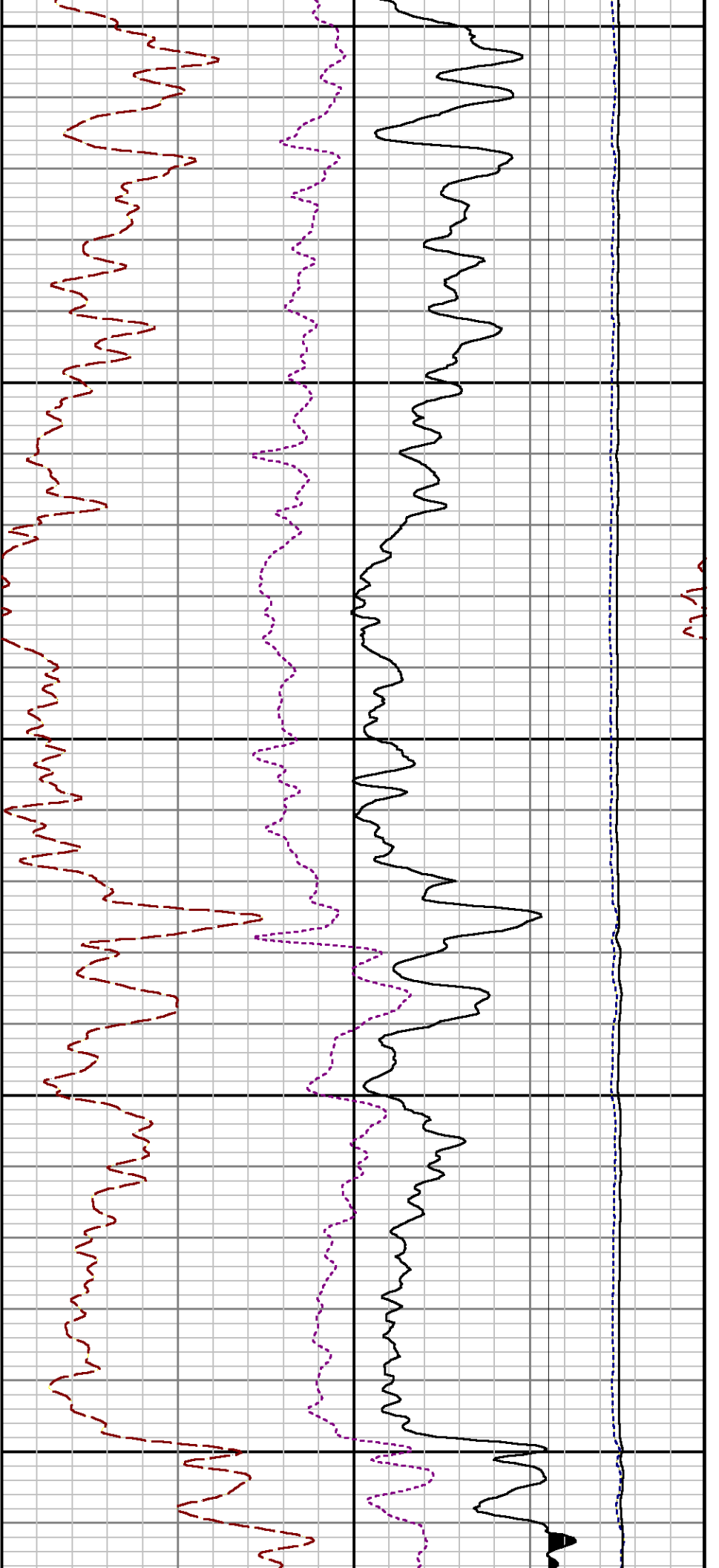
Mode : PlotMgr 5.4.504

Interval : 3050.00 - 10920.00 feet UP

Created : 1/23/2014 6:00:55 PM

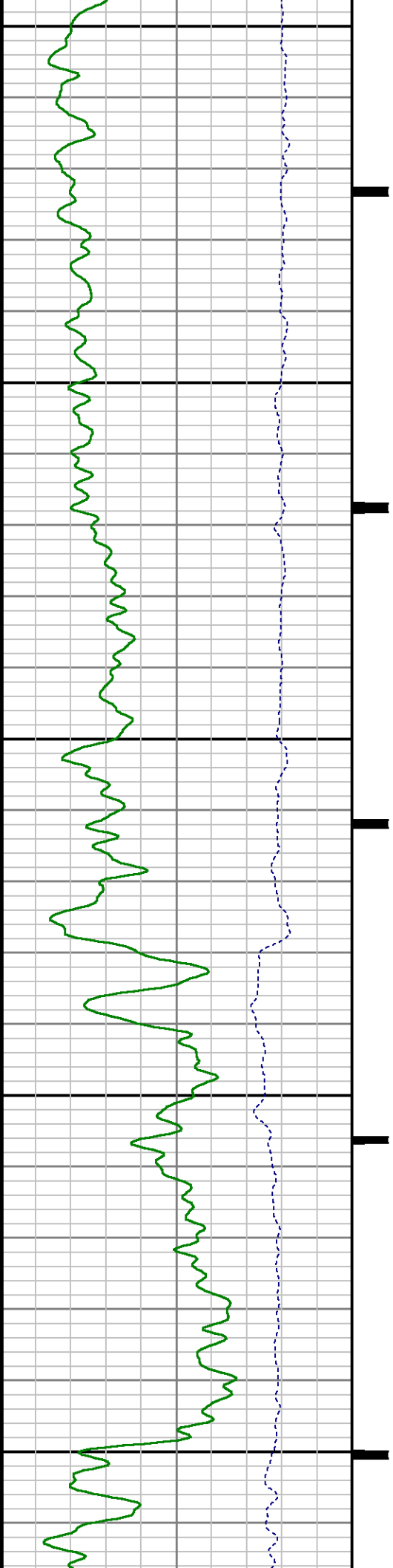


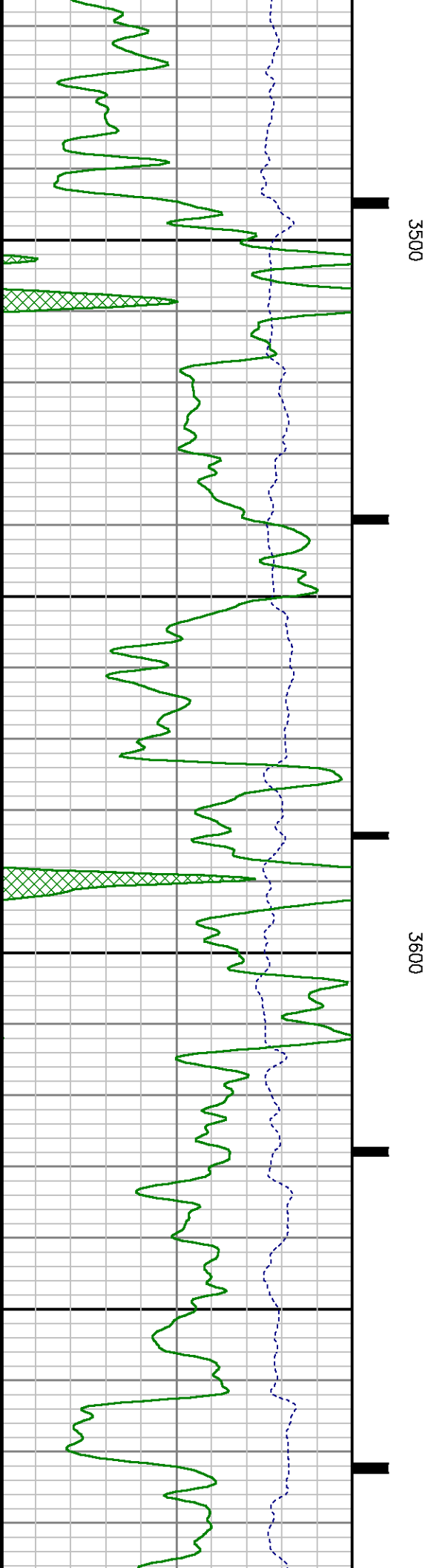
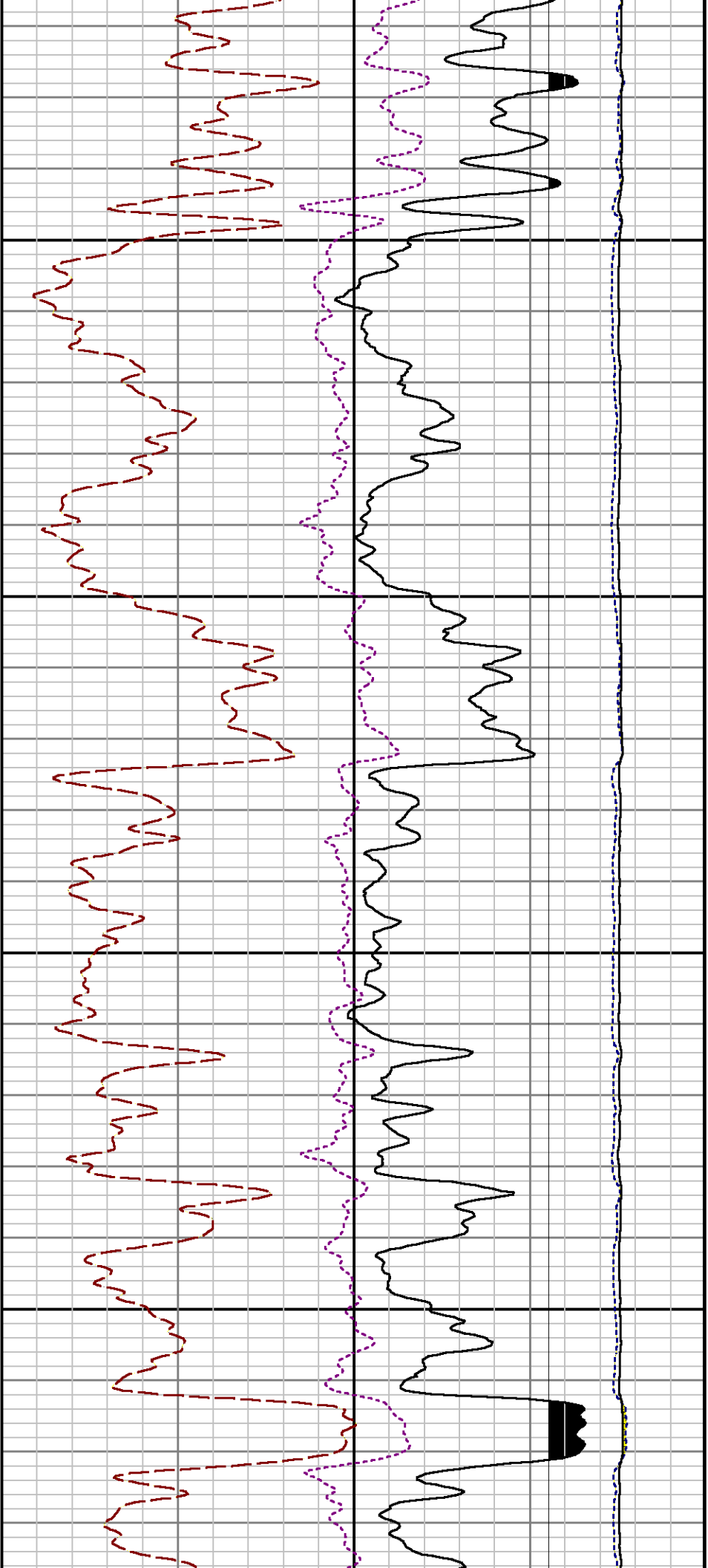


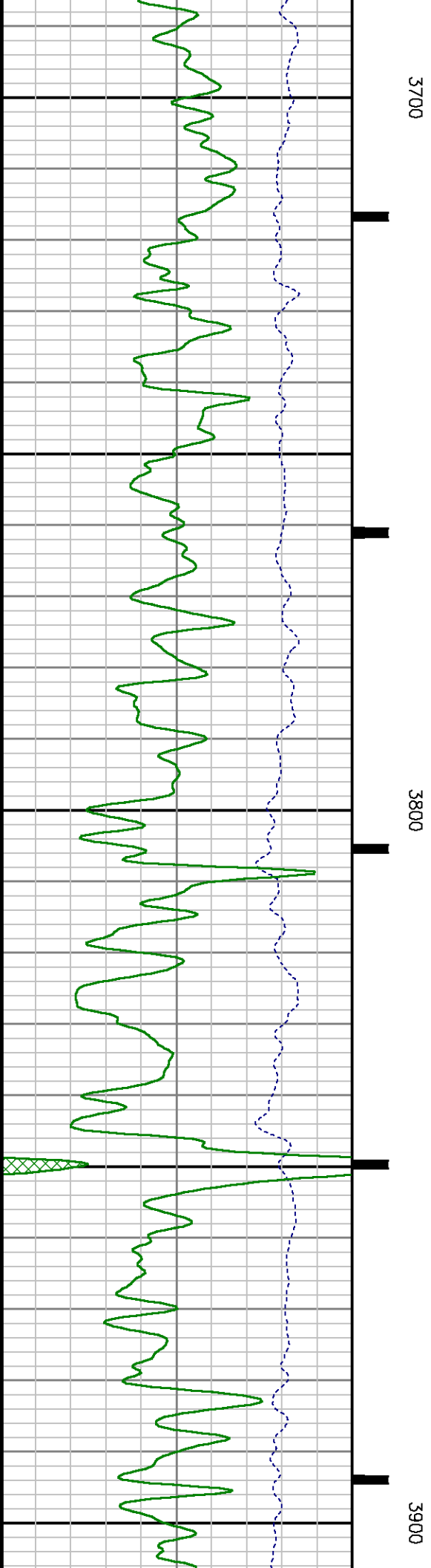
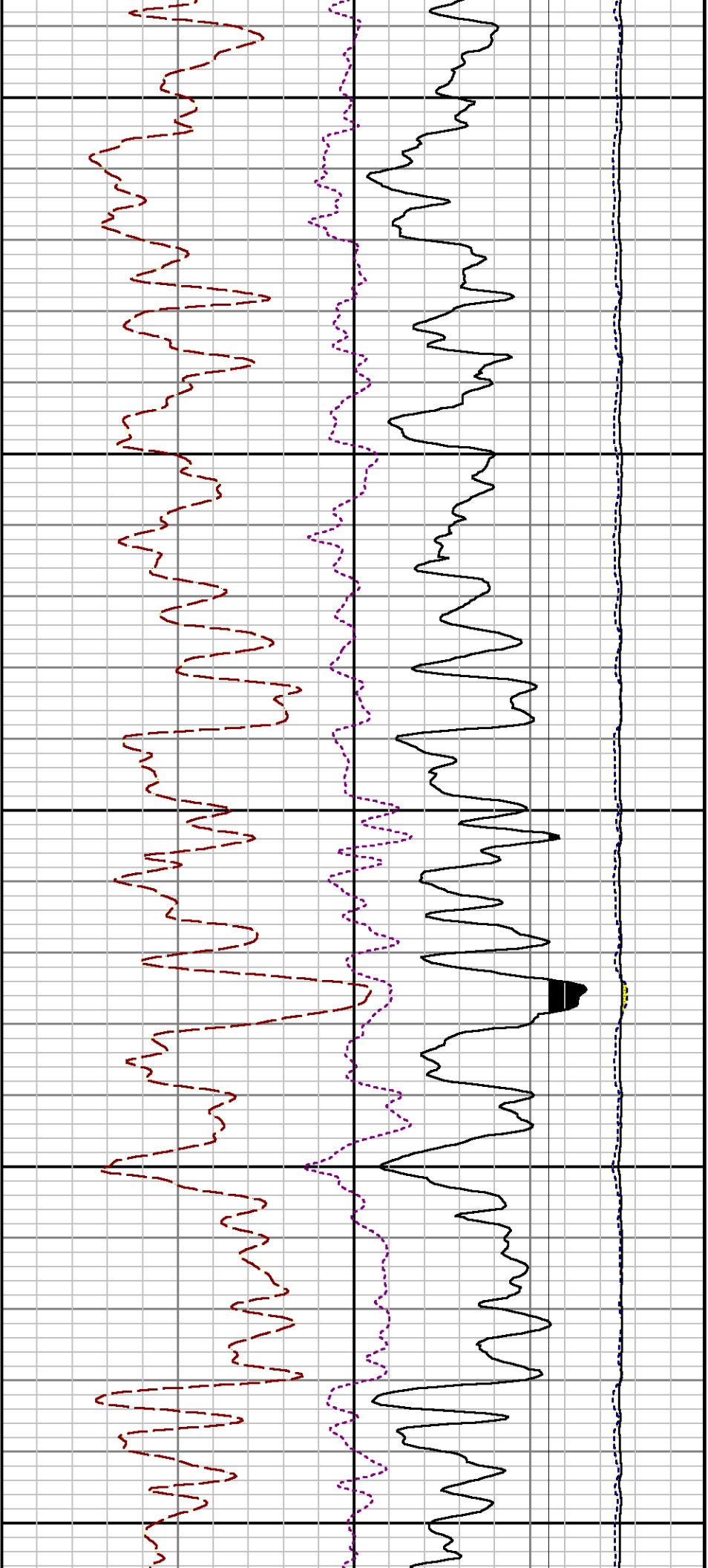


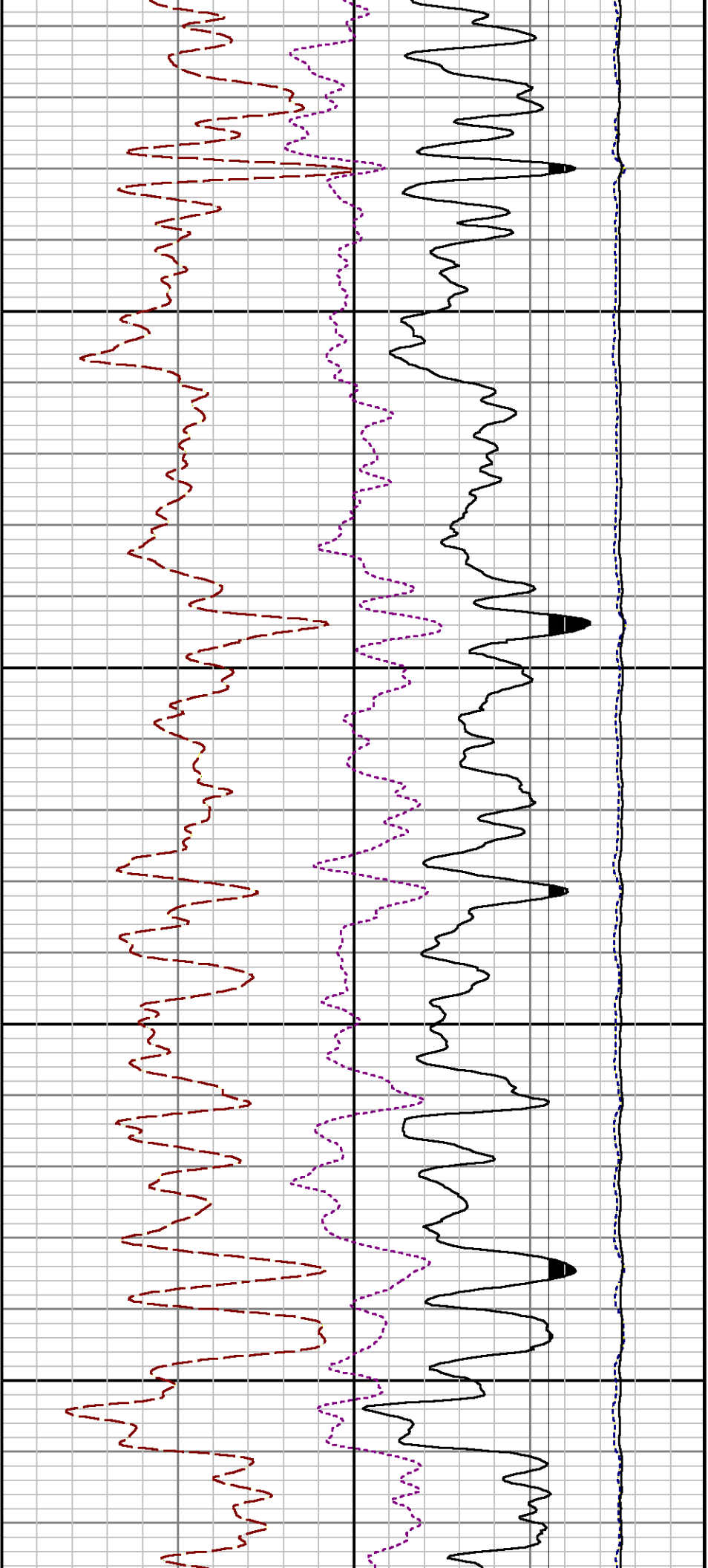
3300

3400



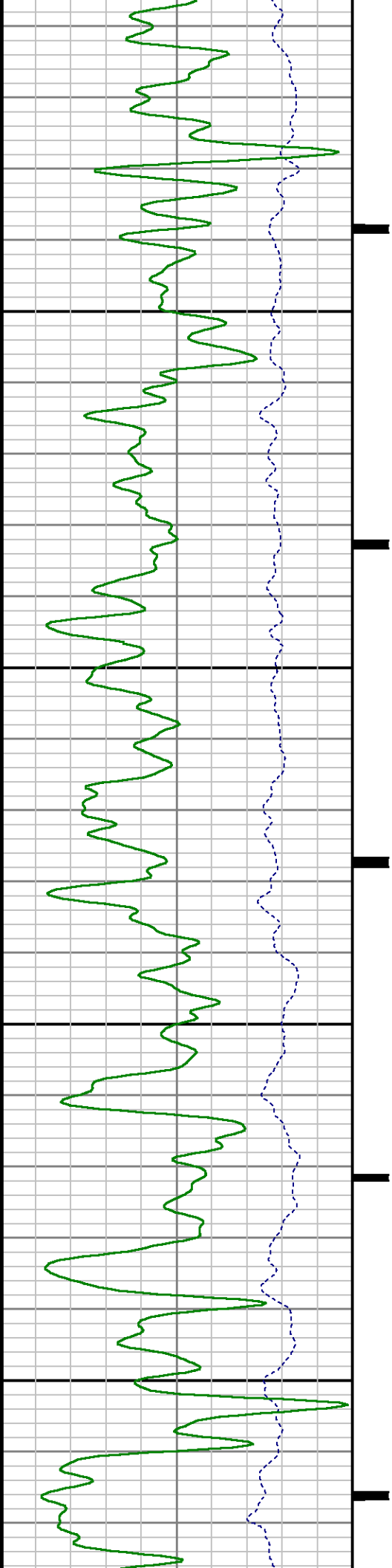


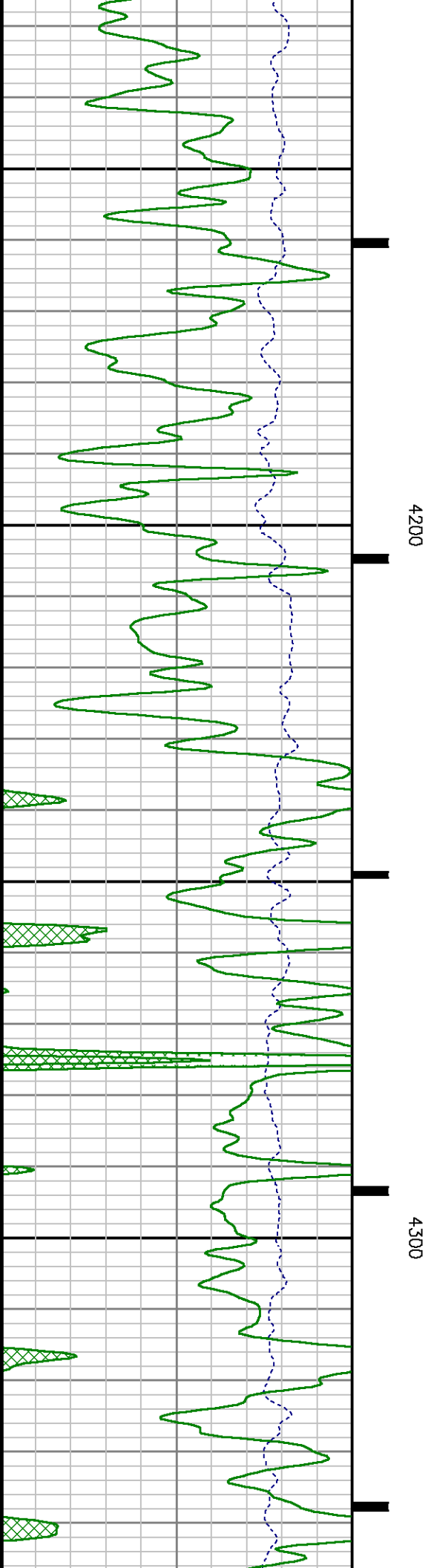
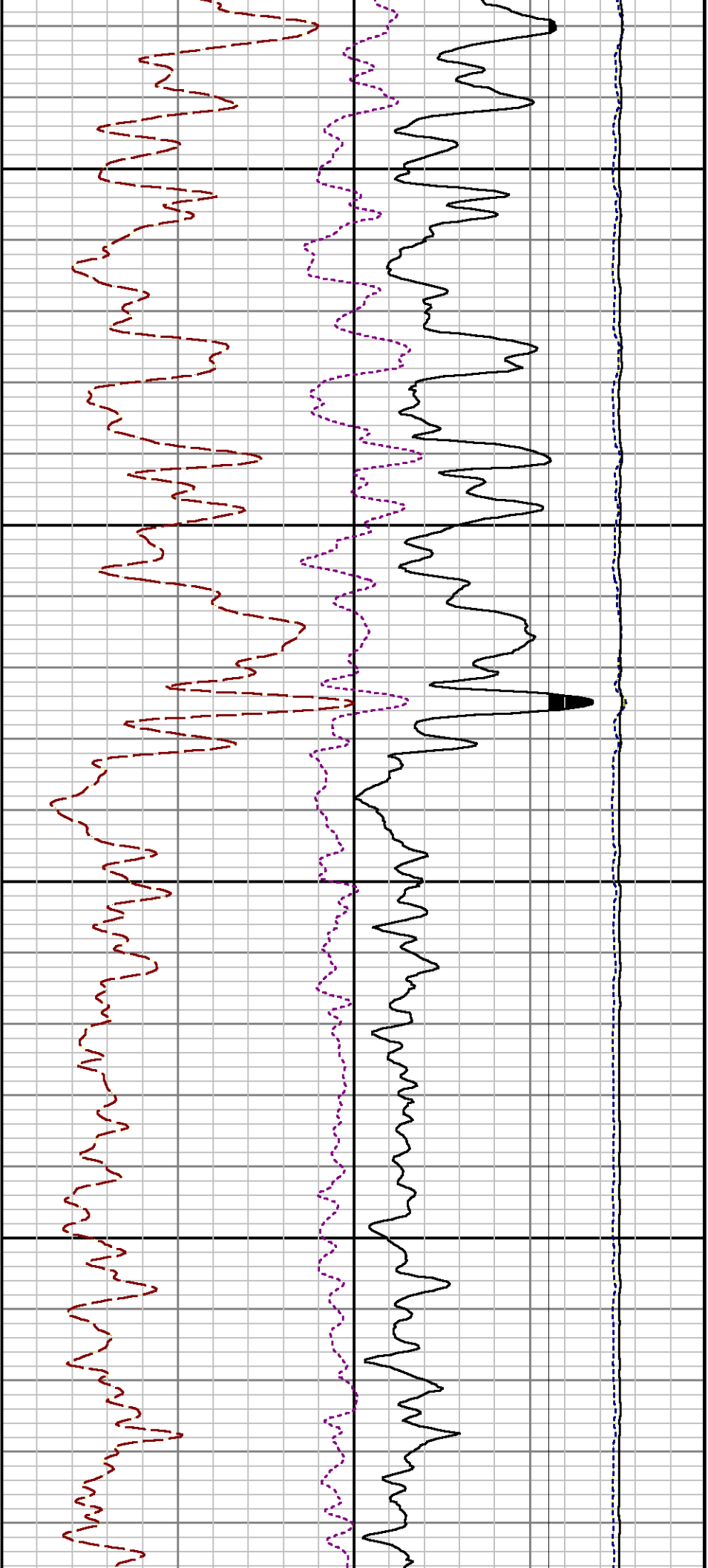


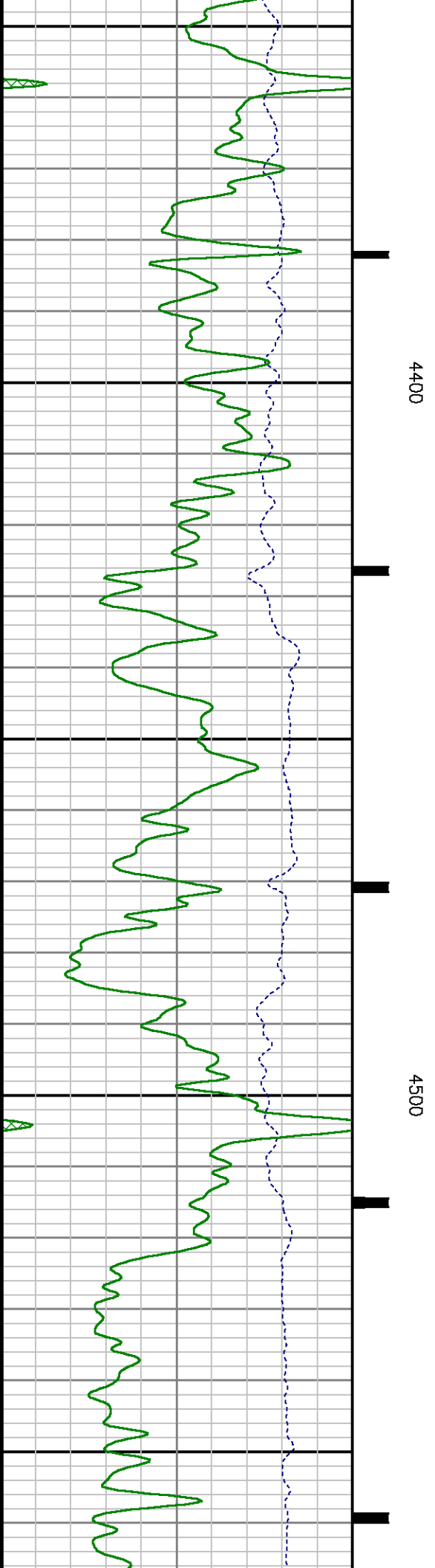
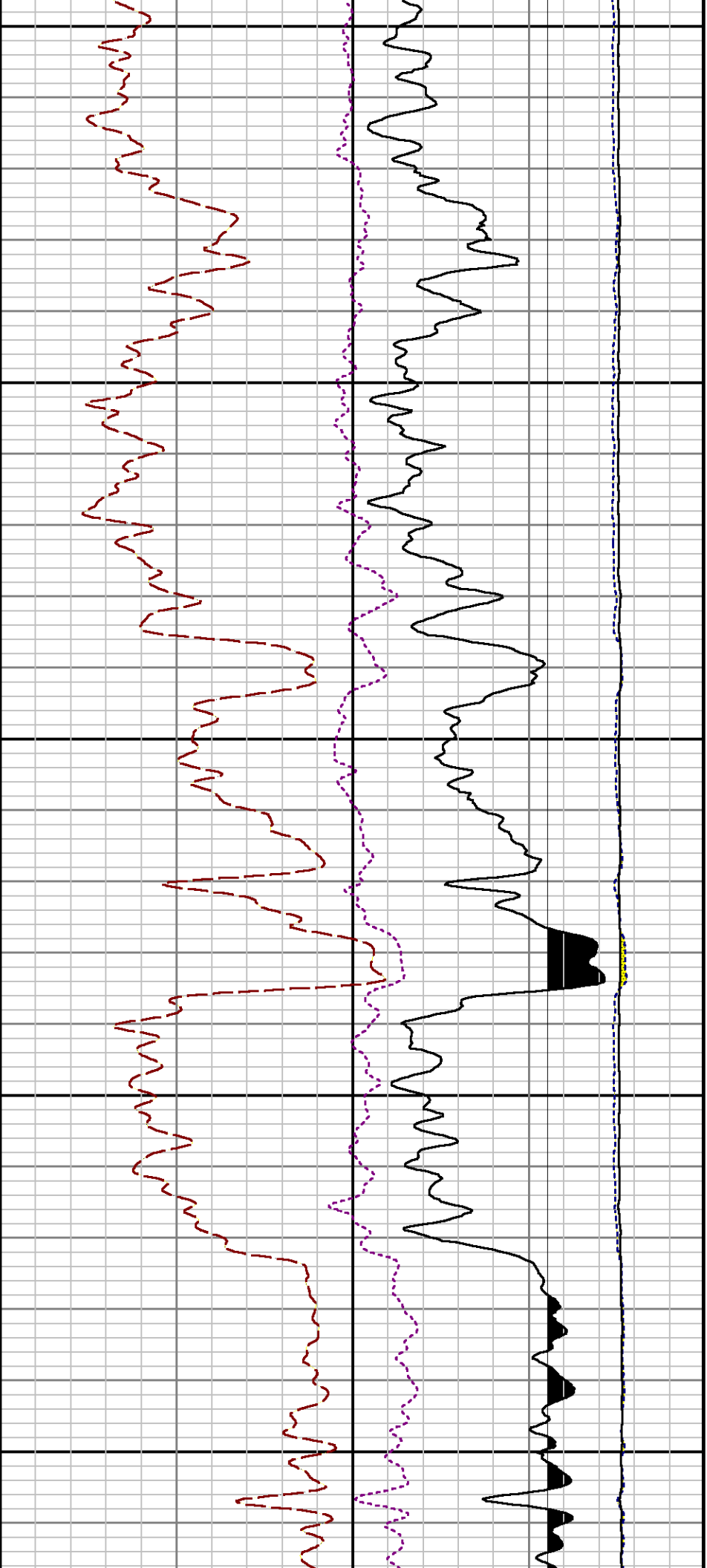


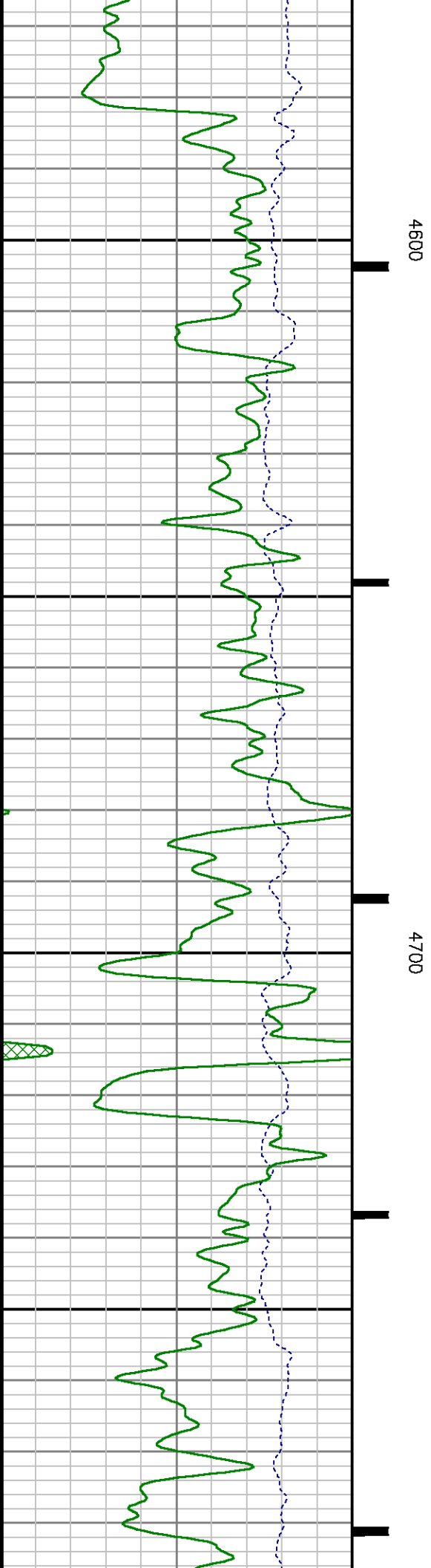
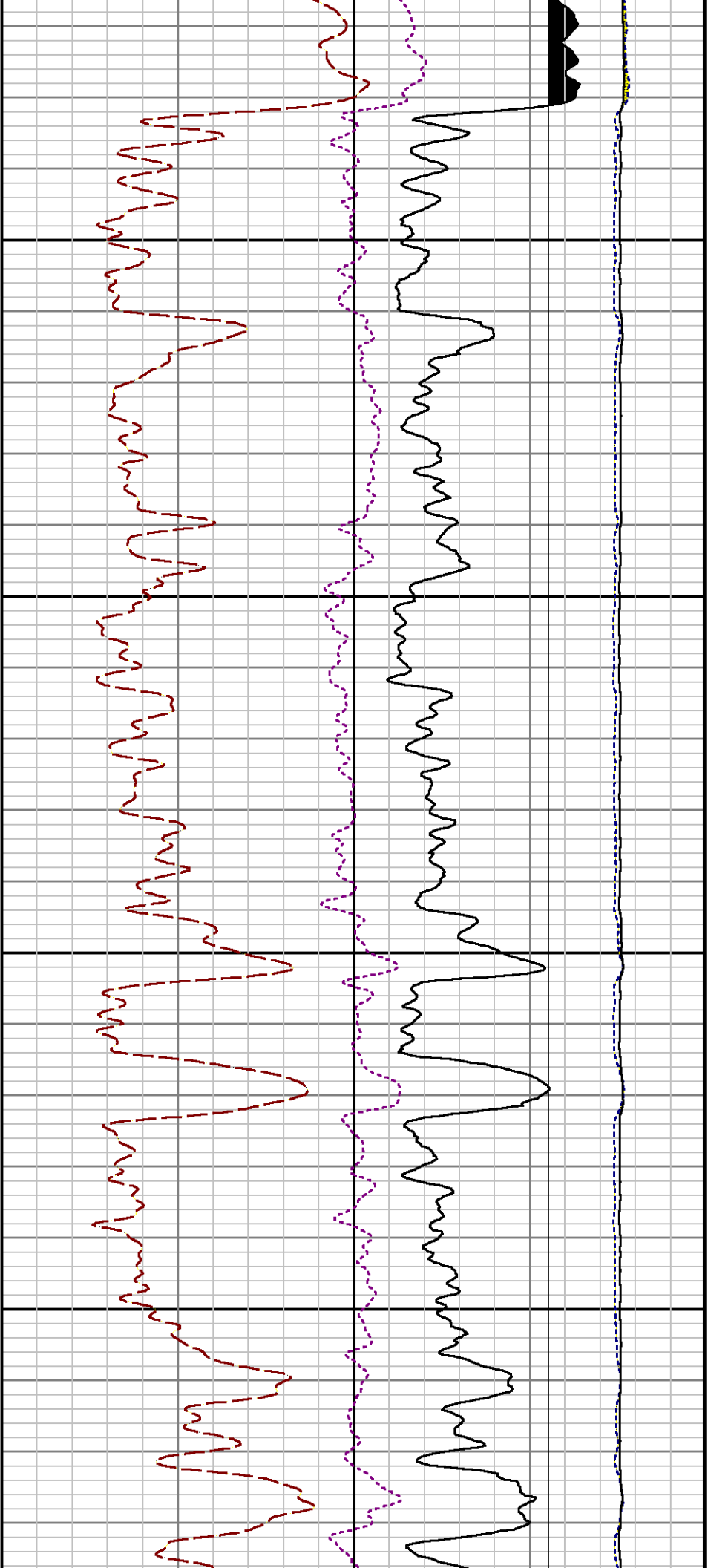
4000

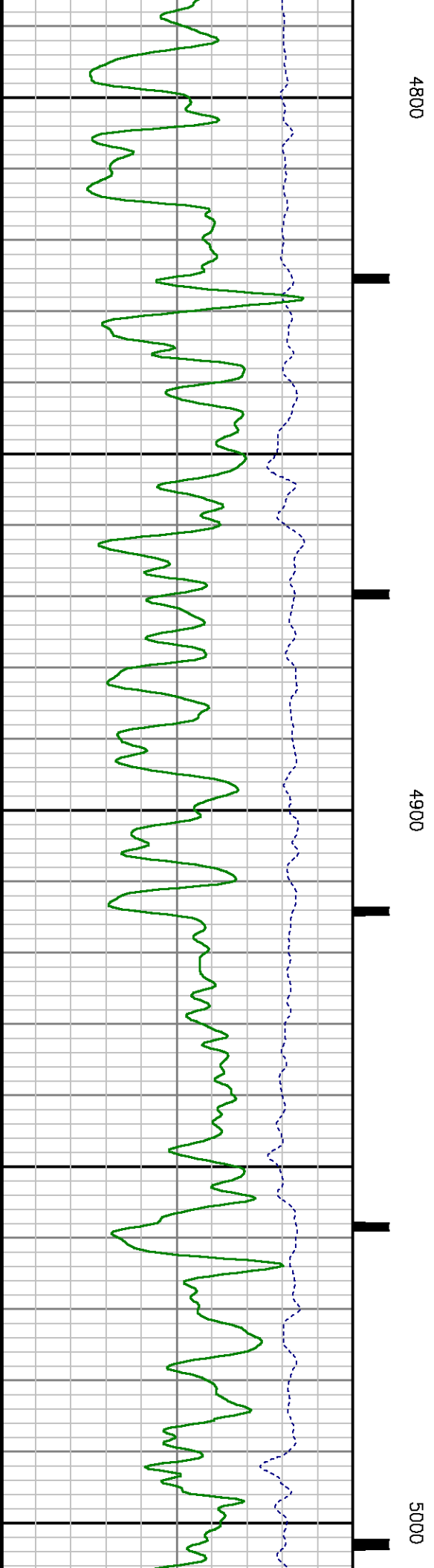
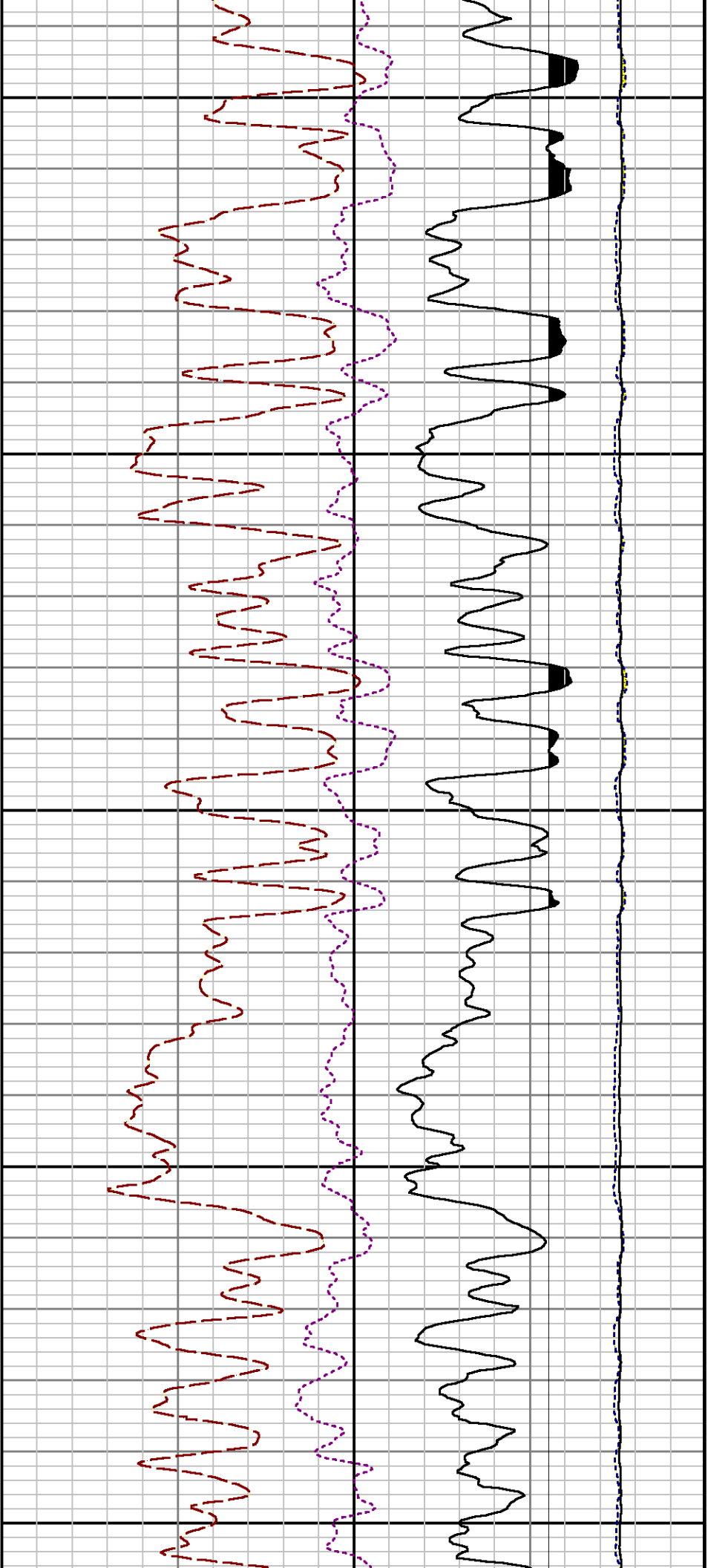
4100

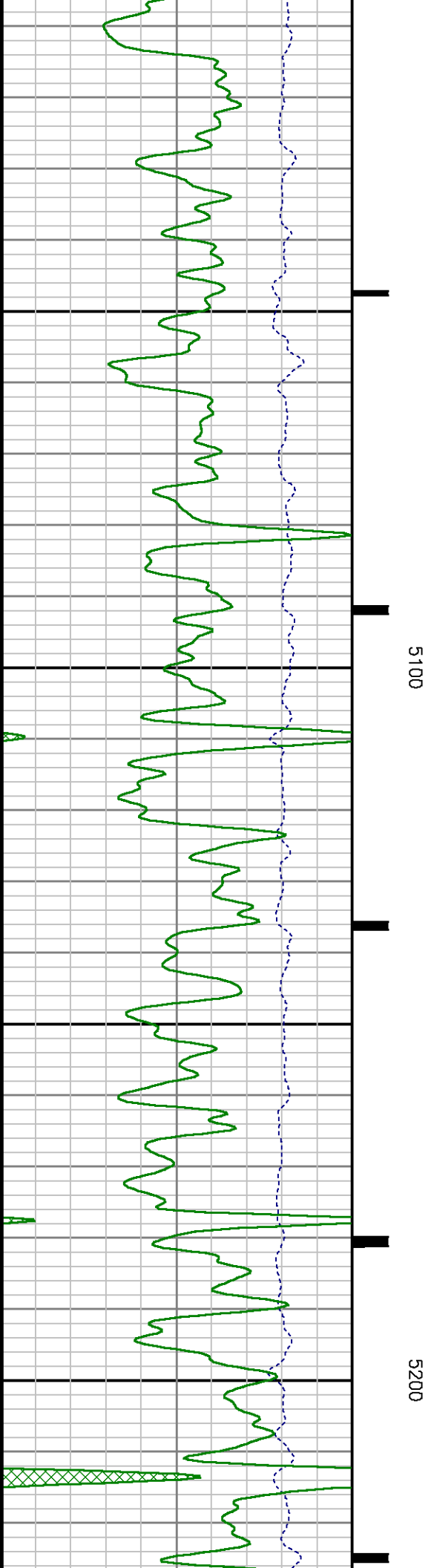
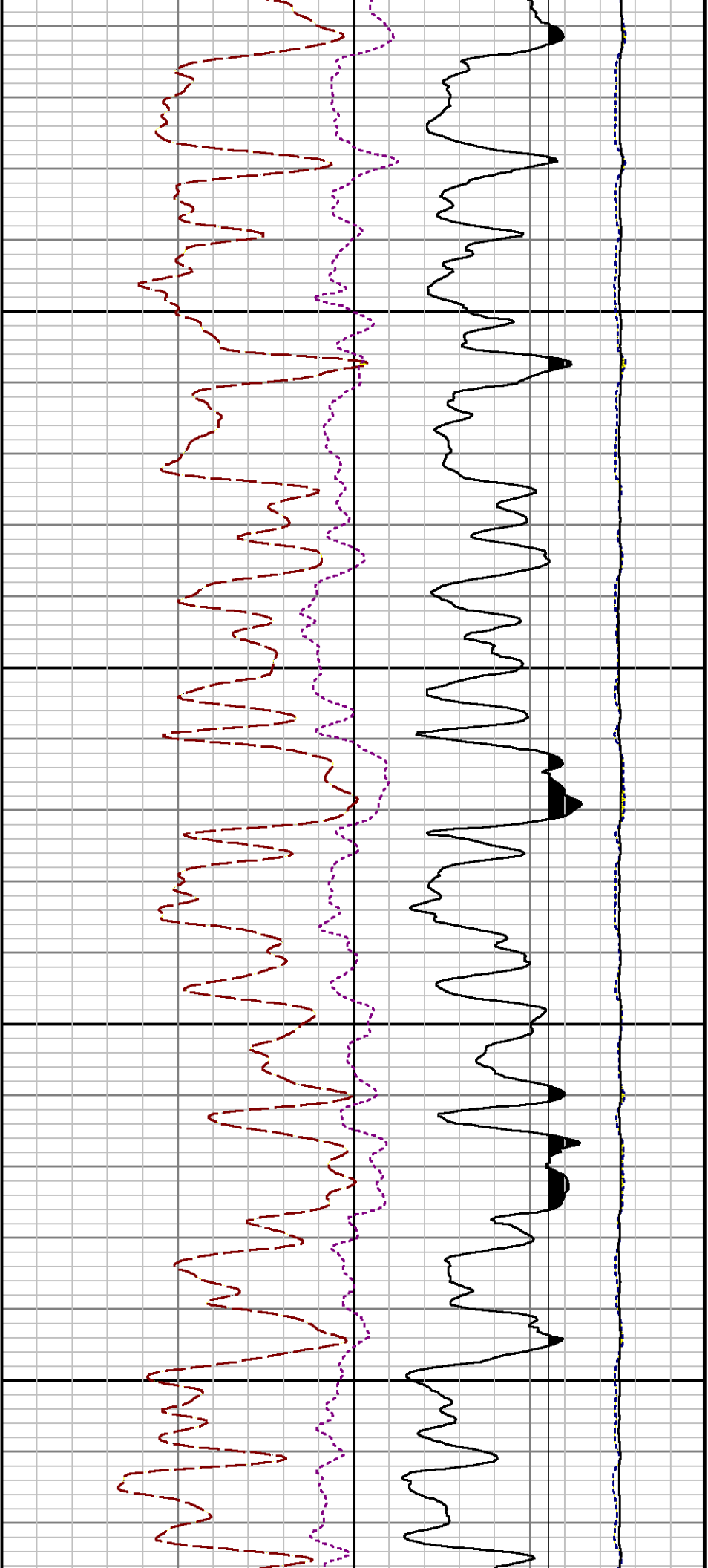


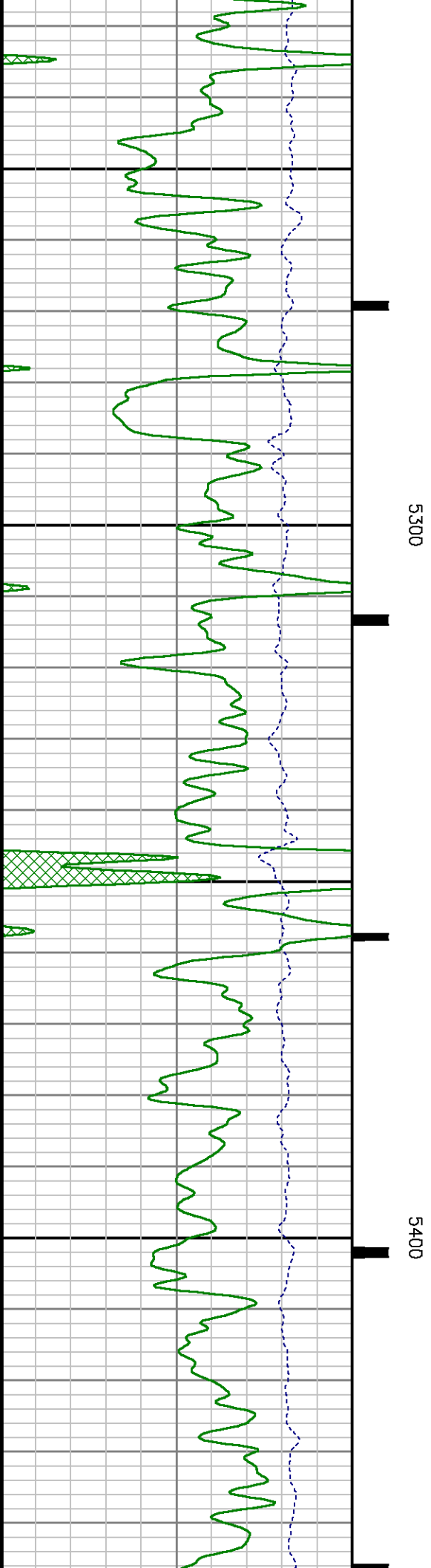
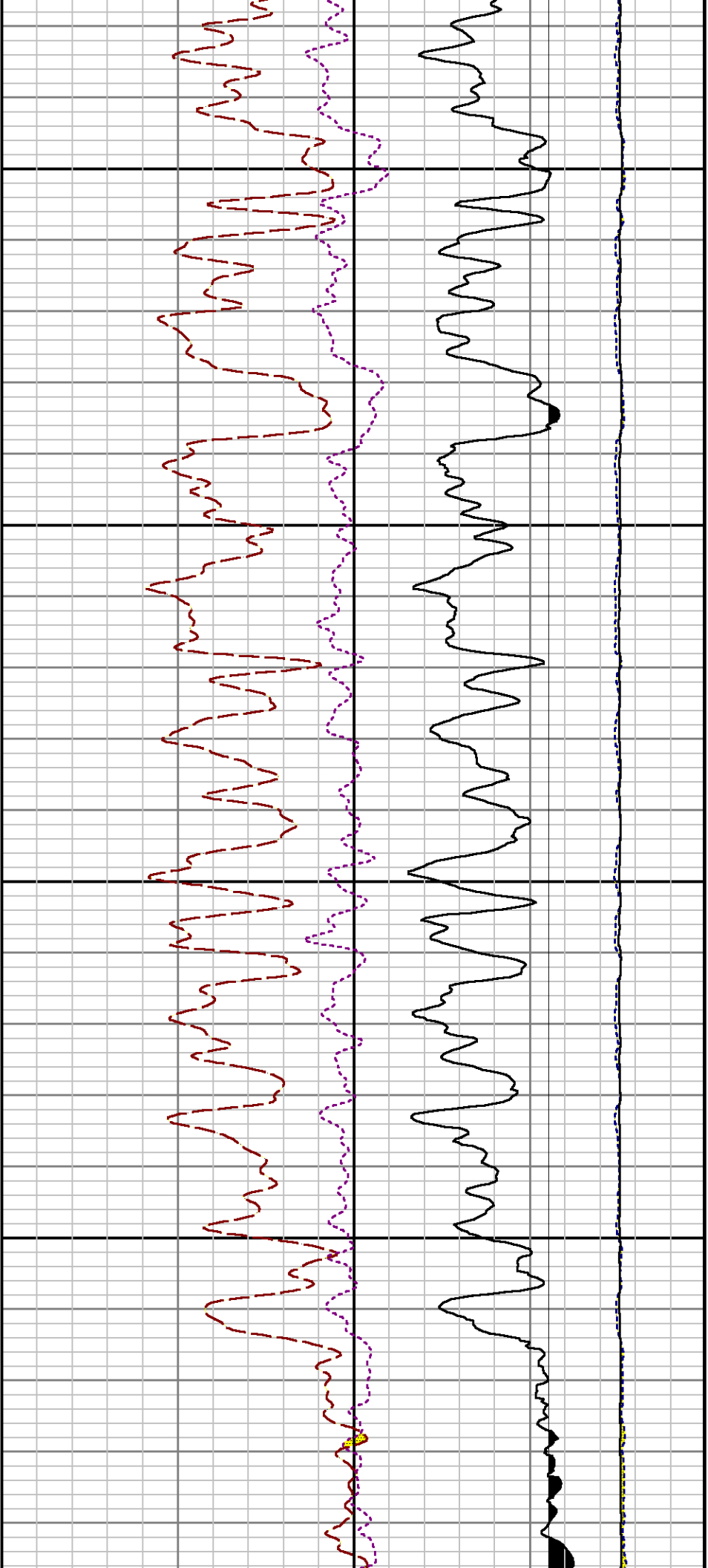


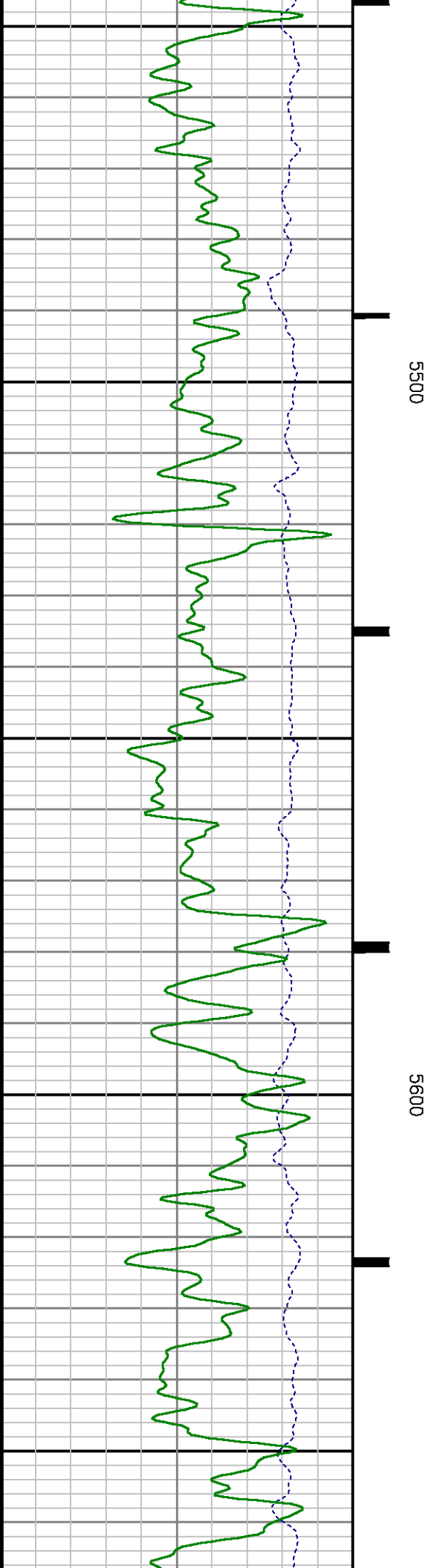
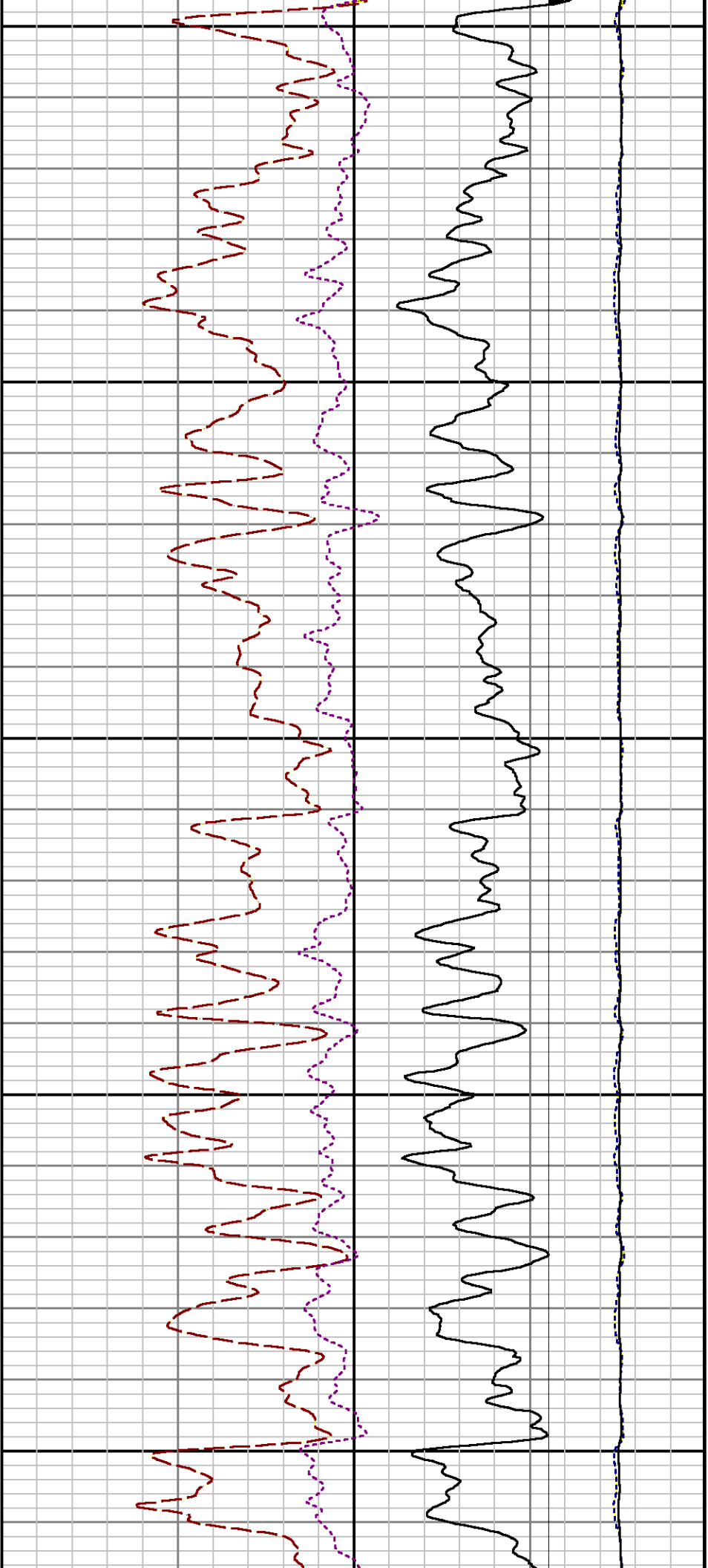


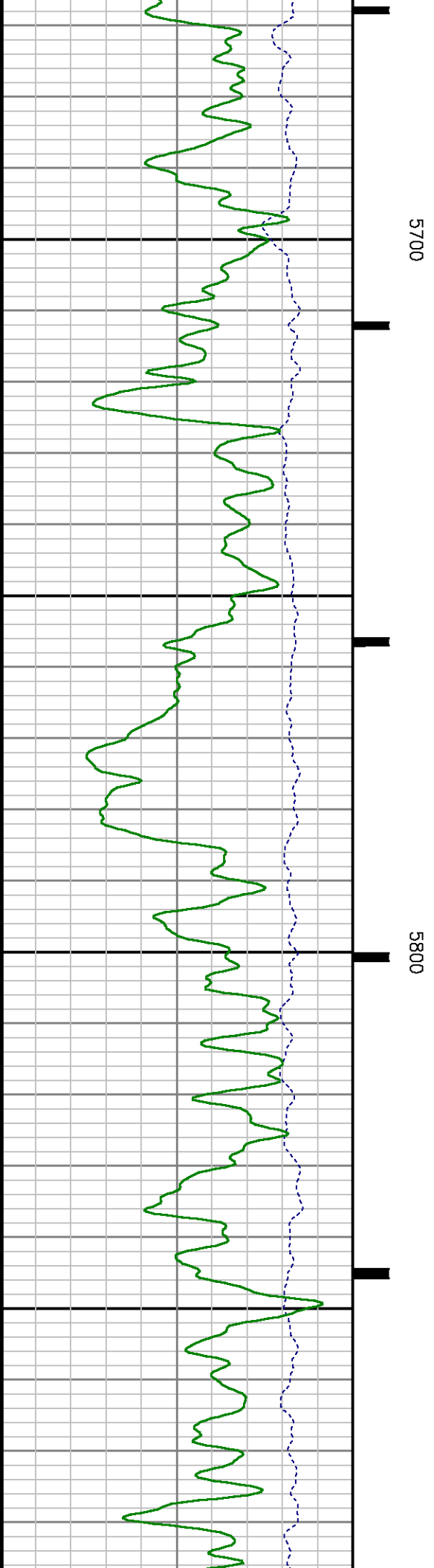
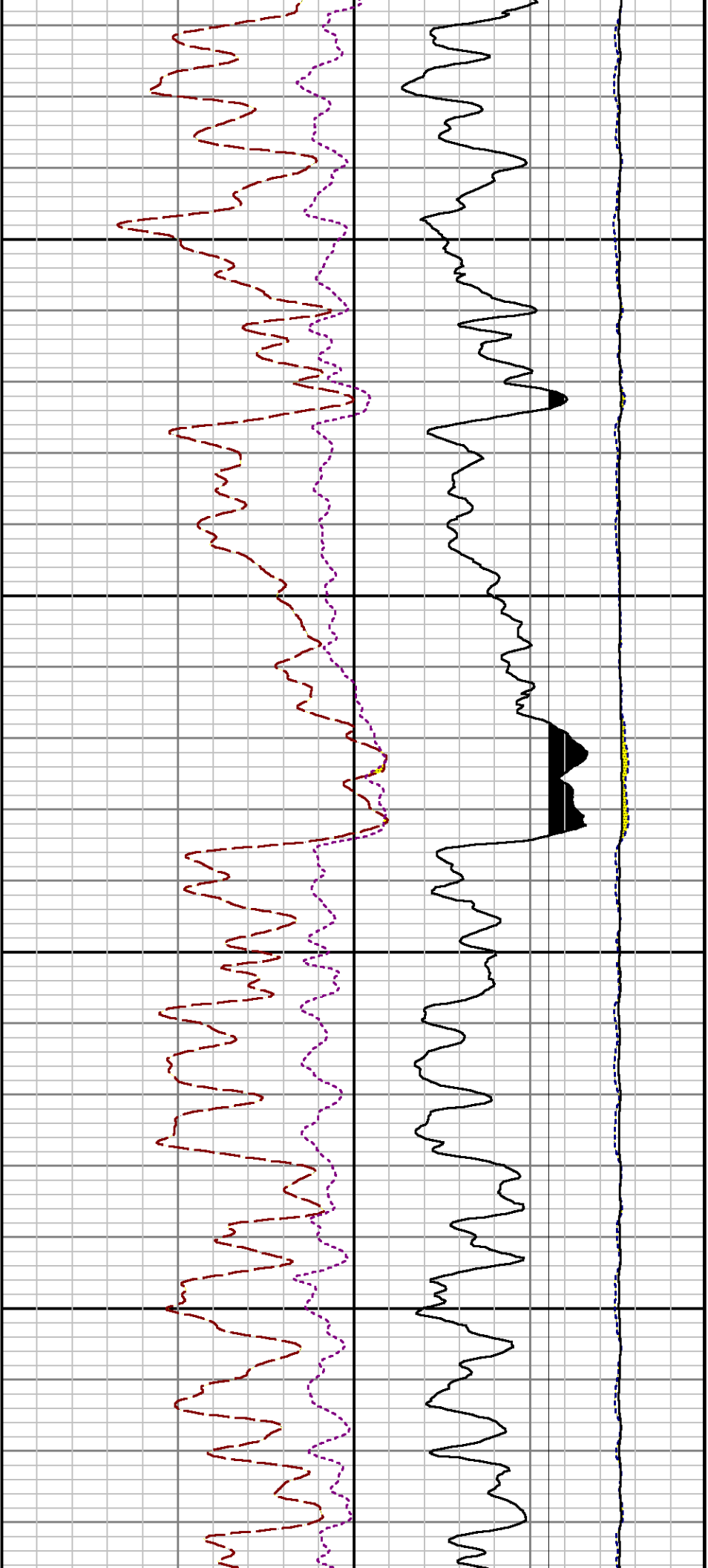


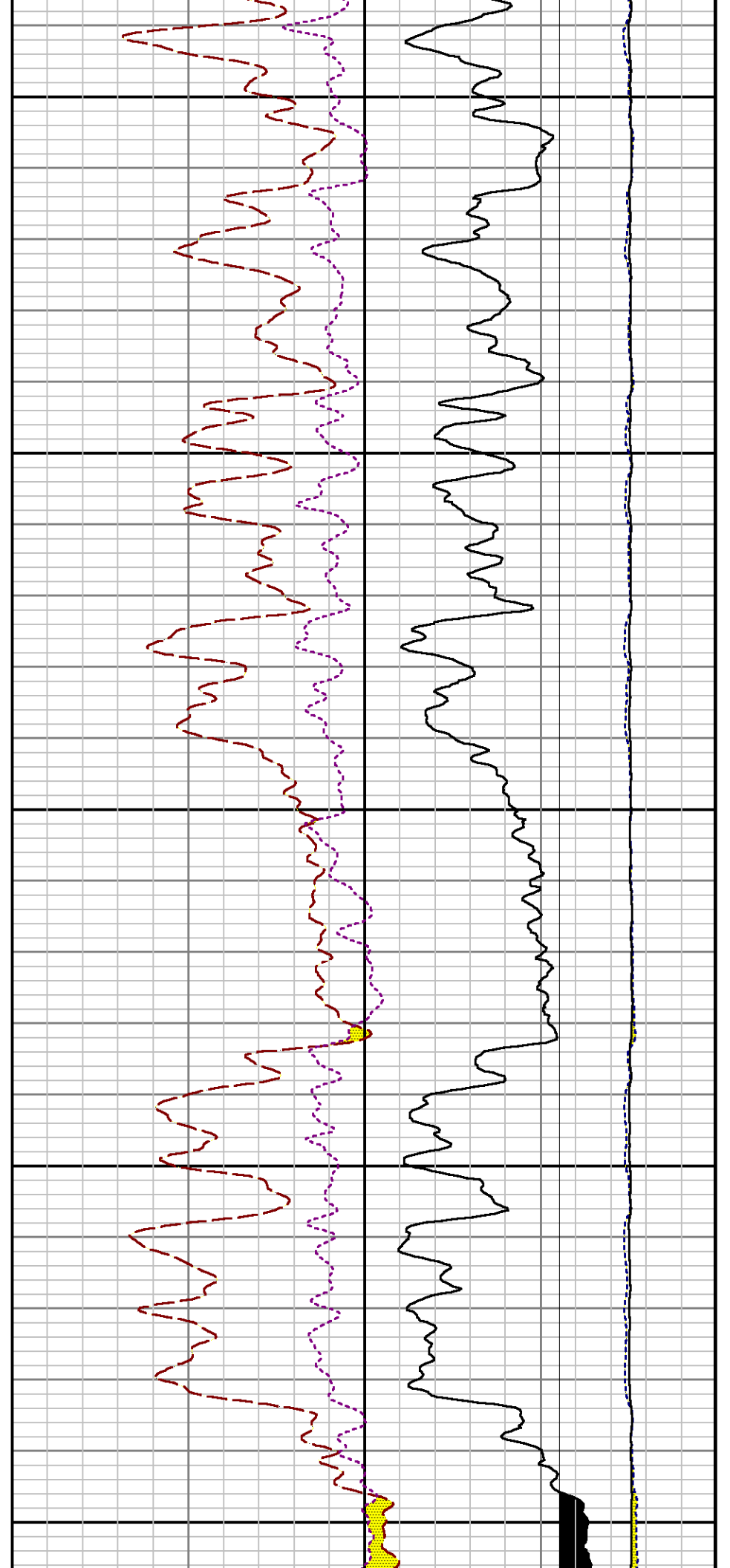
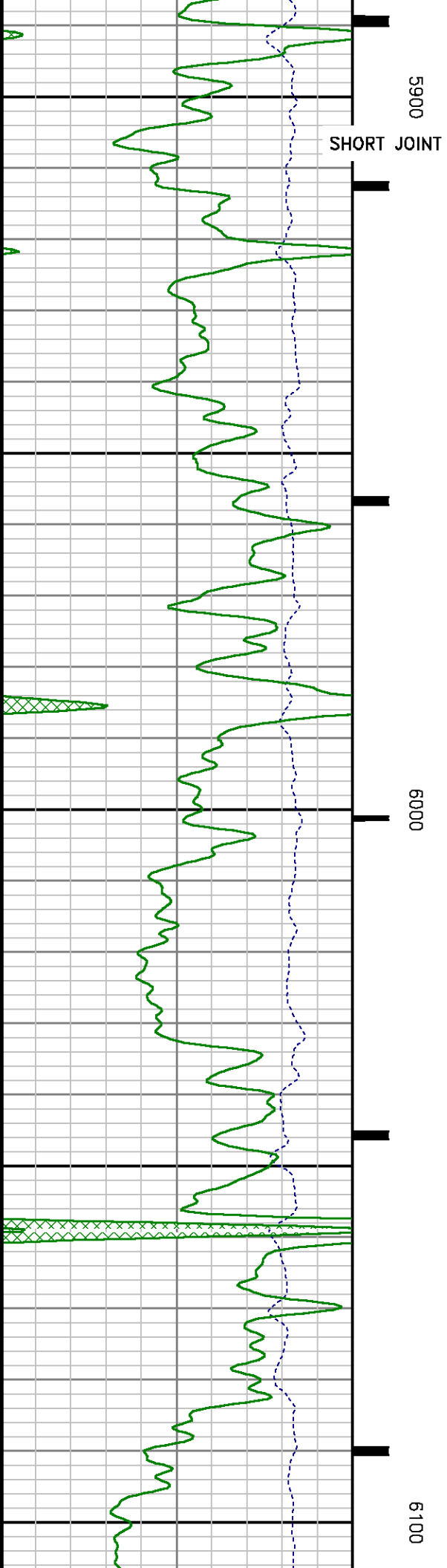


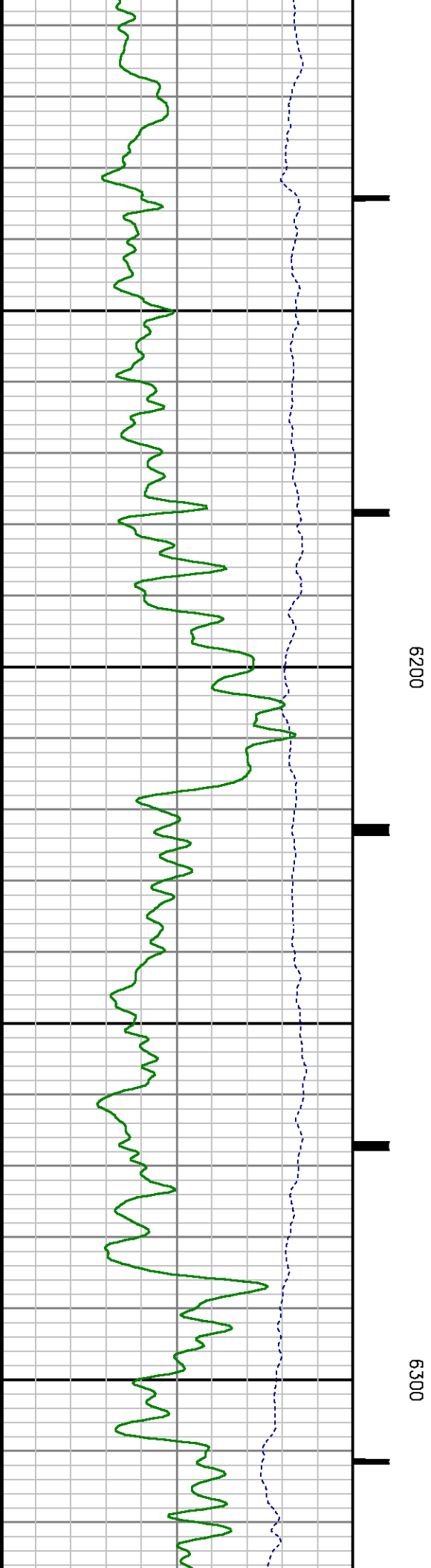
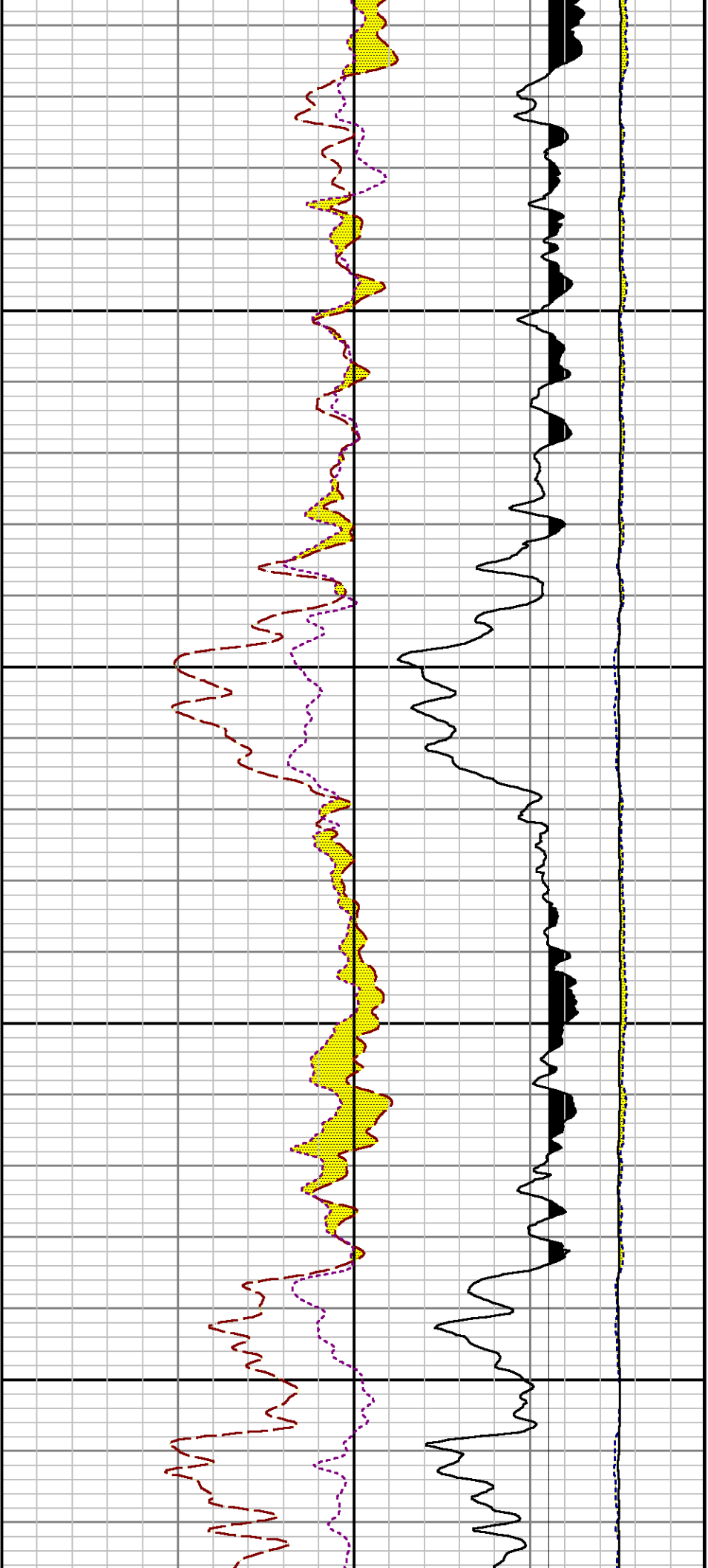


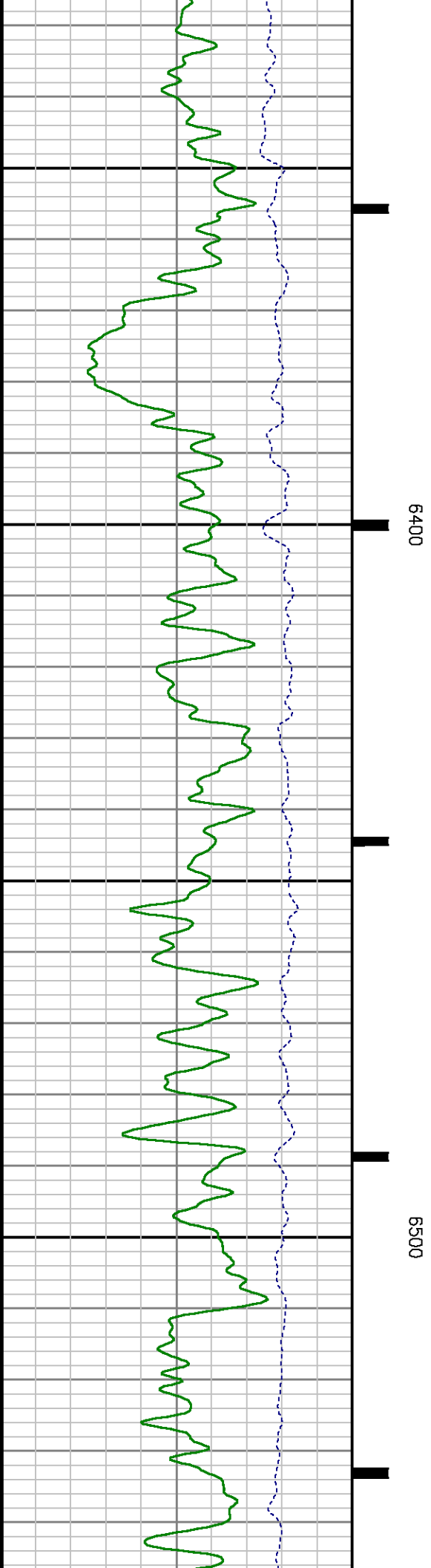
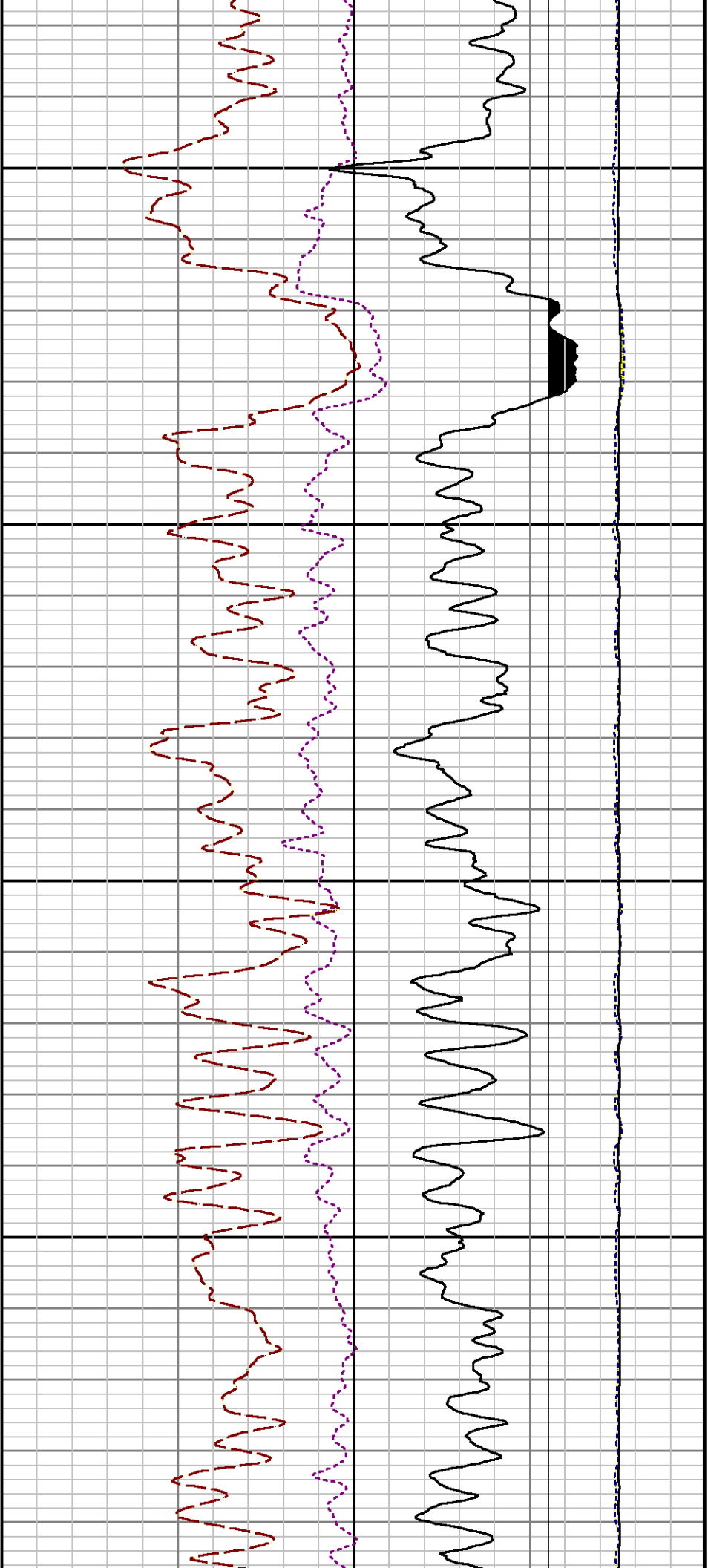


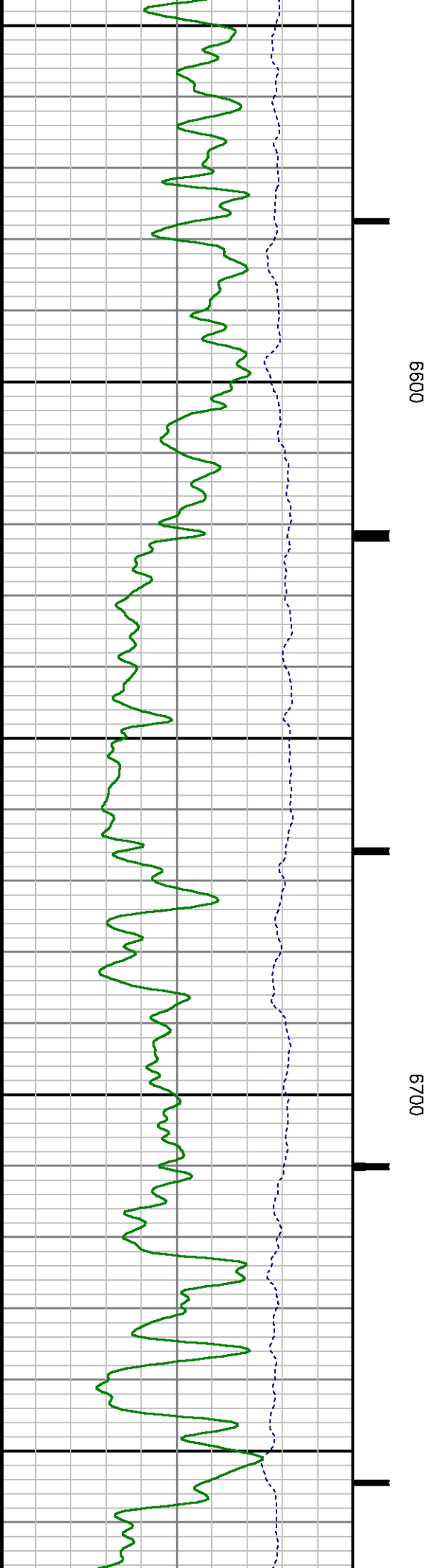
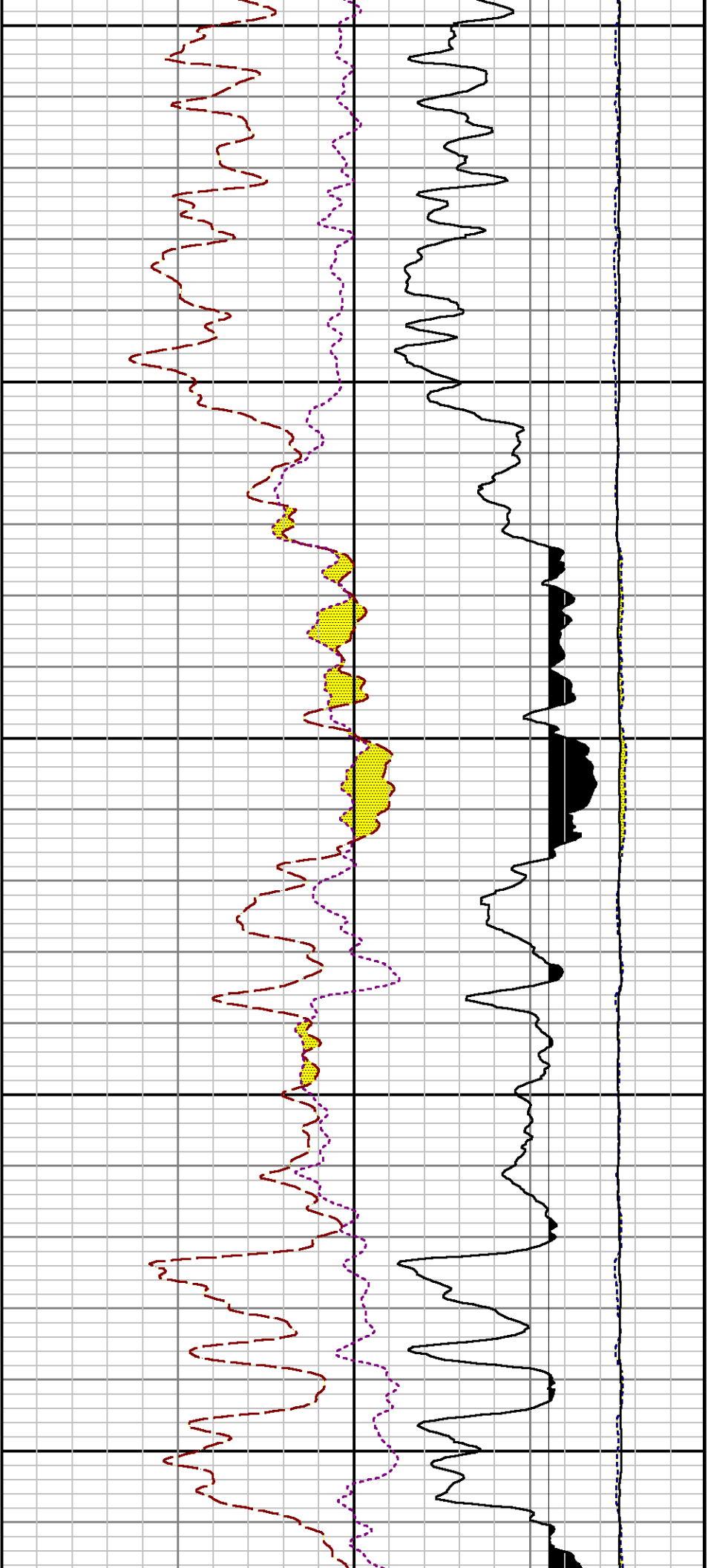


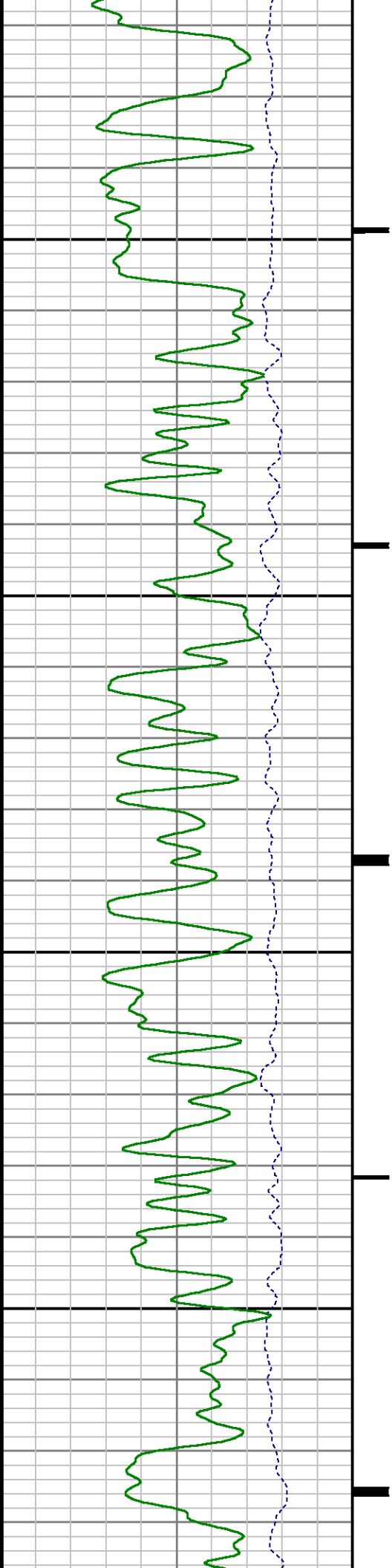






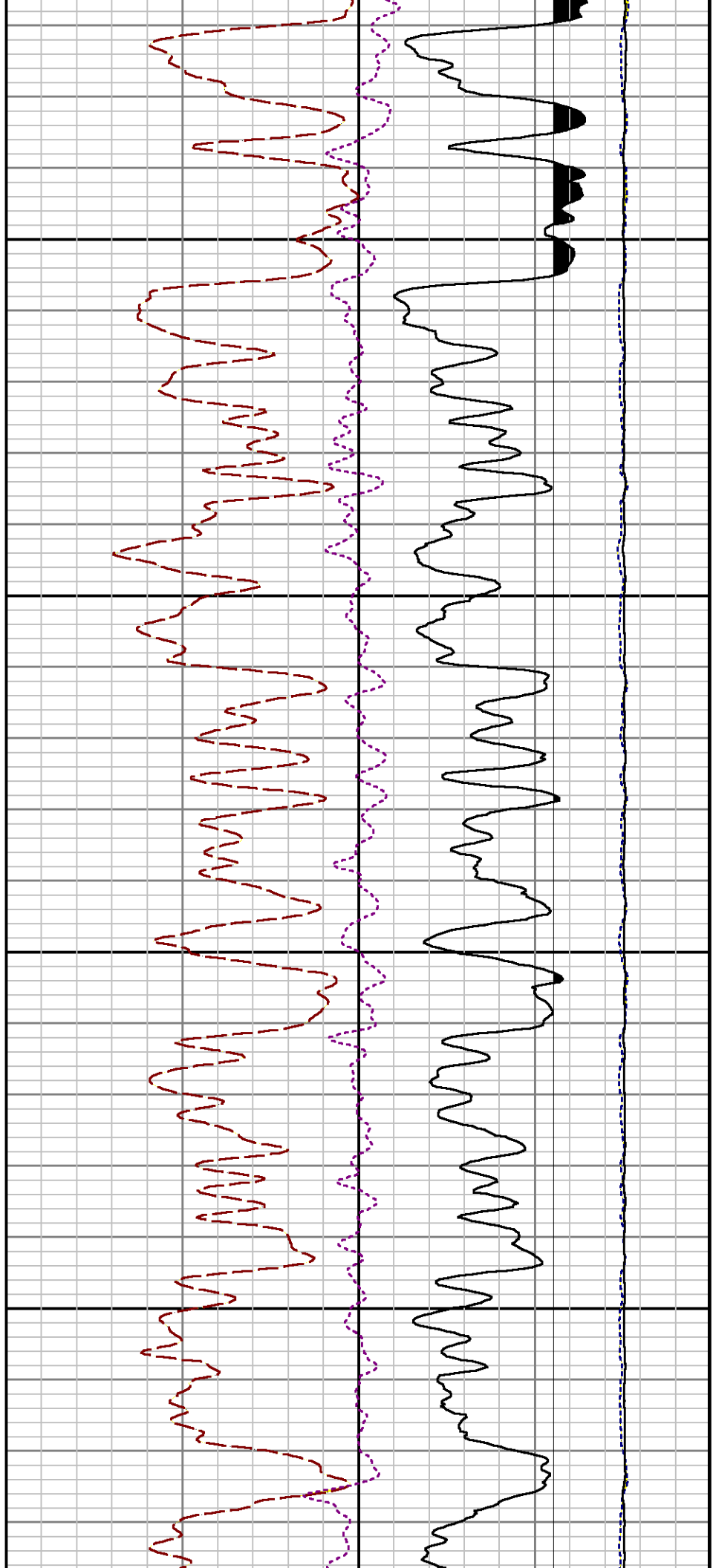


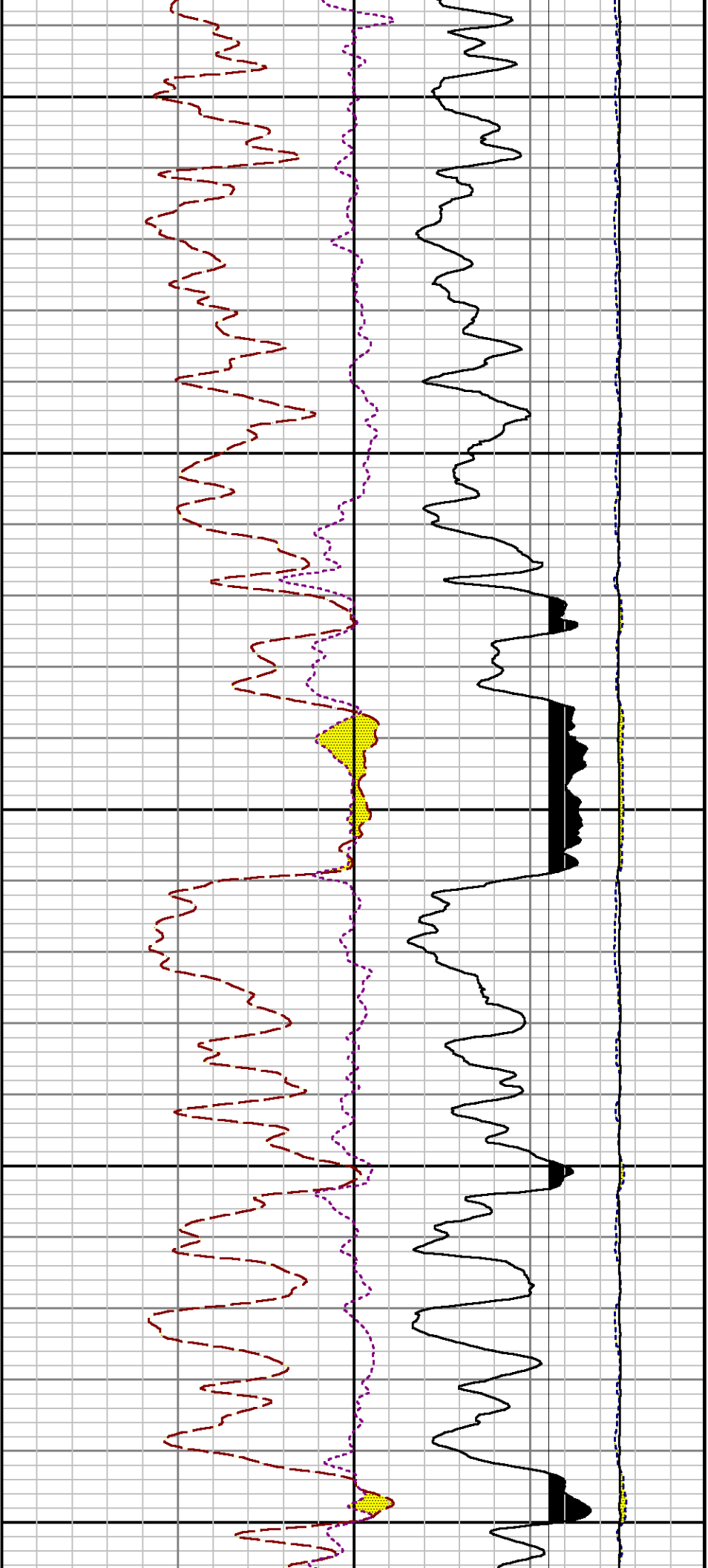




0089

0069

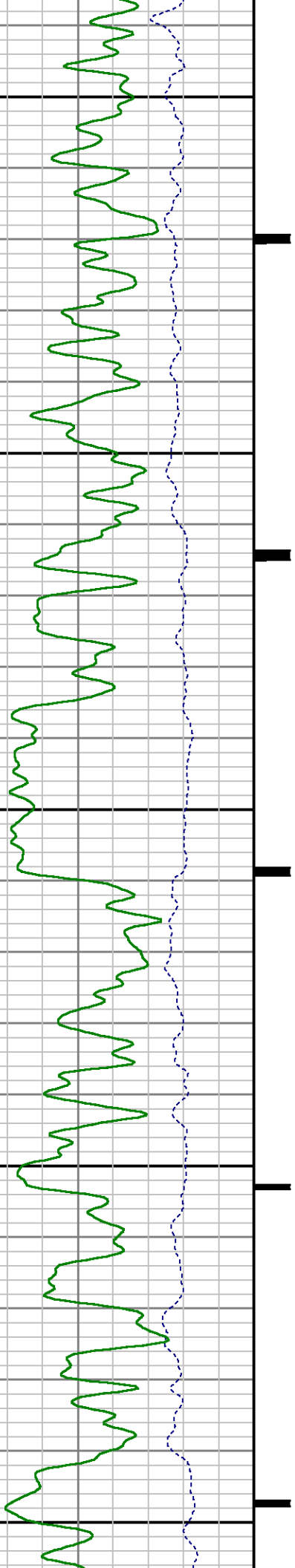


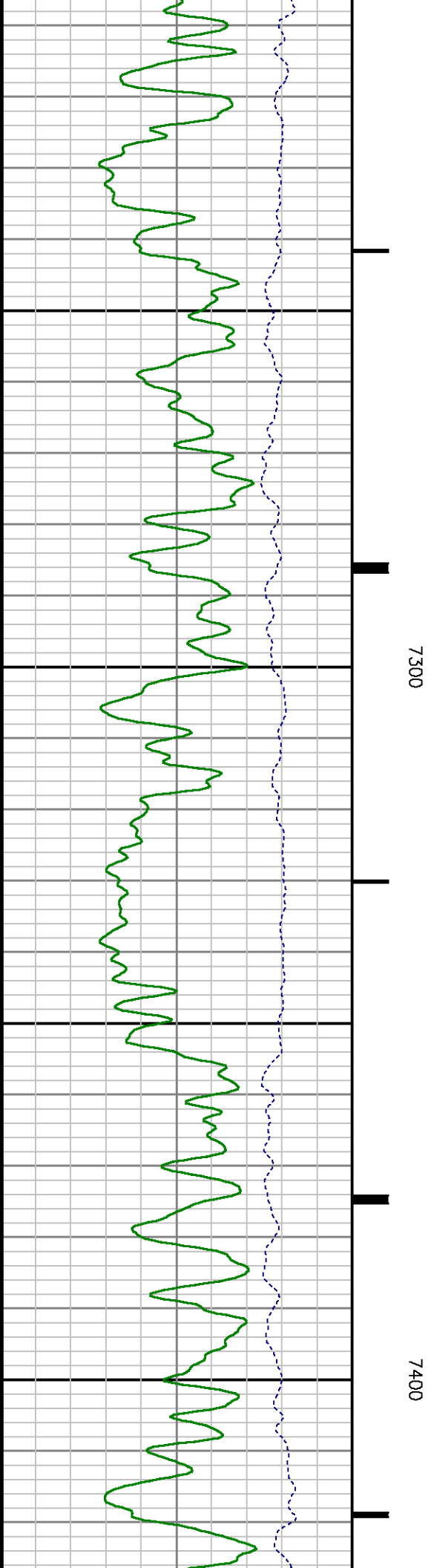
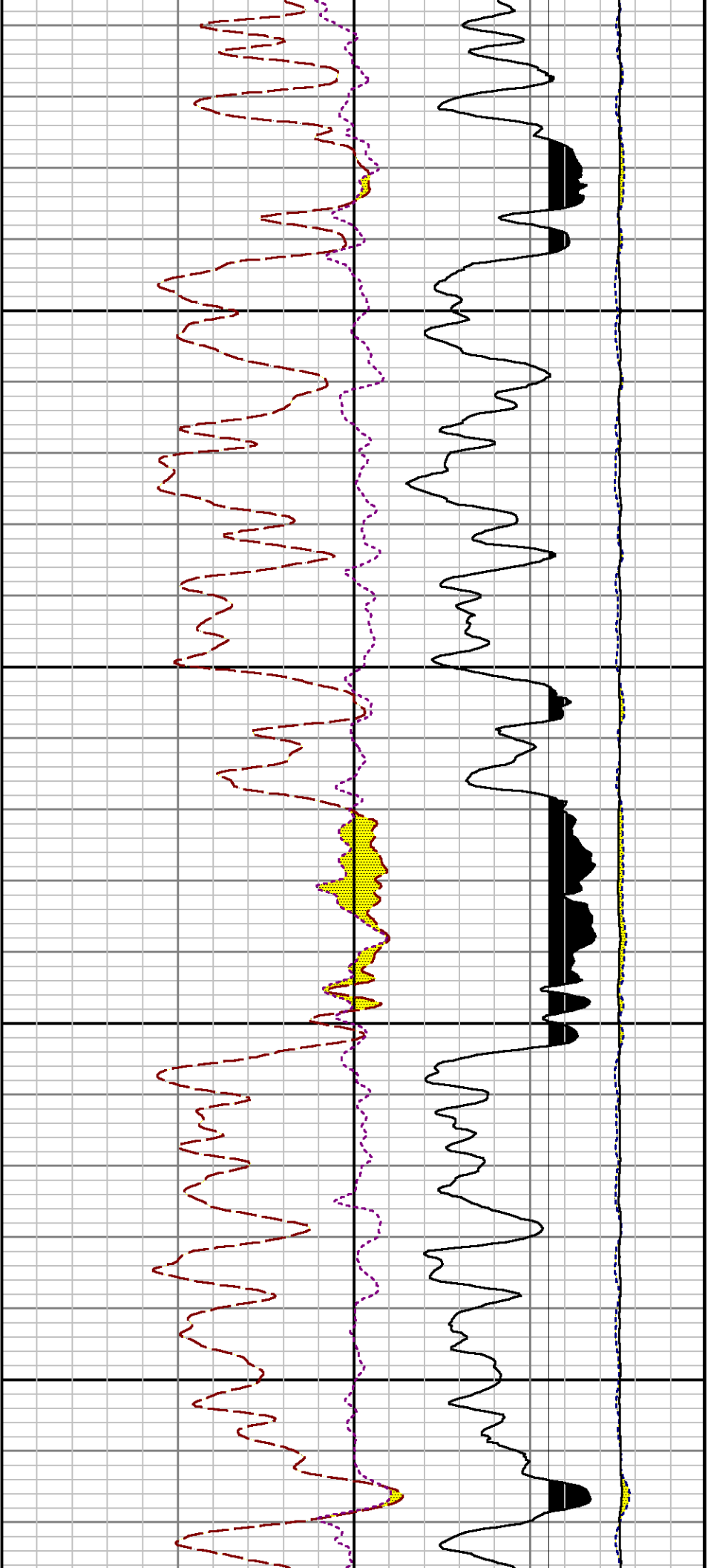


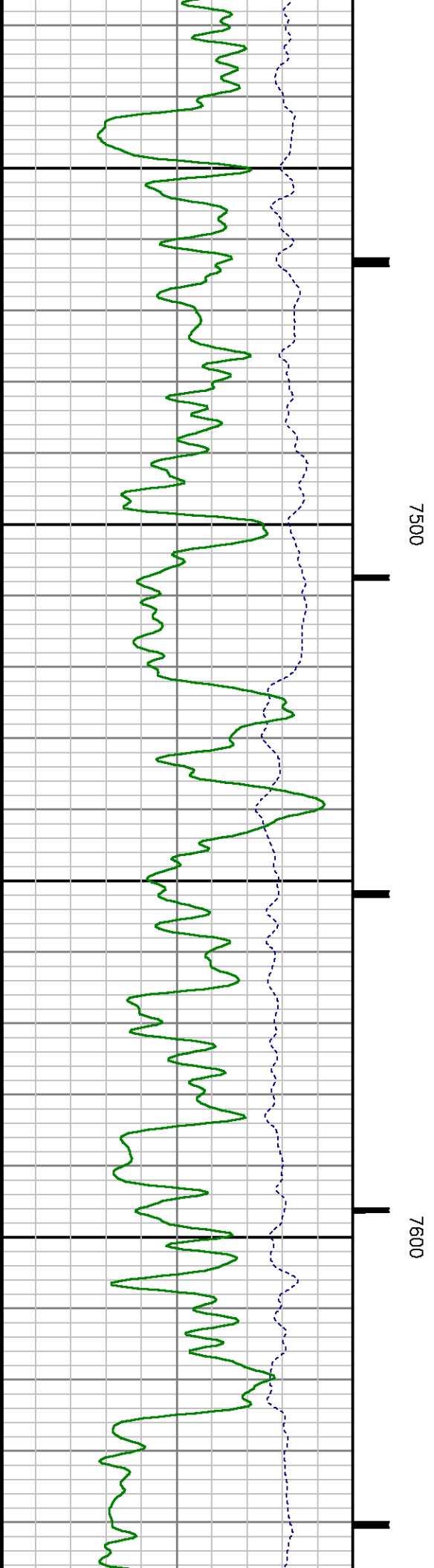
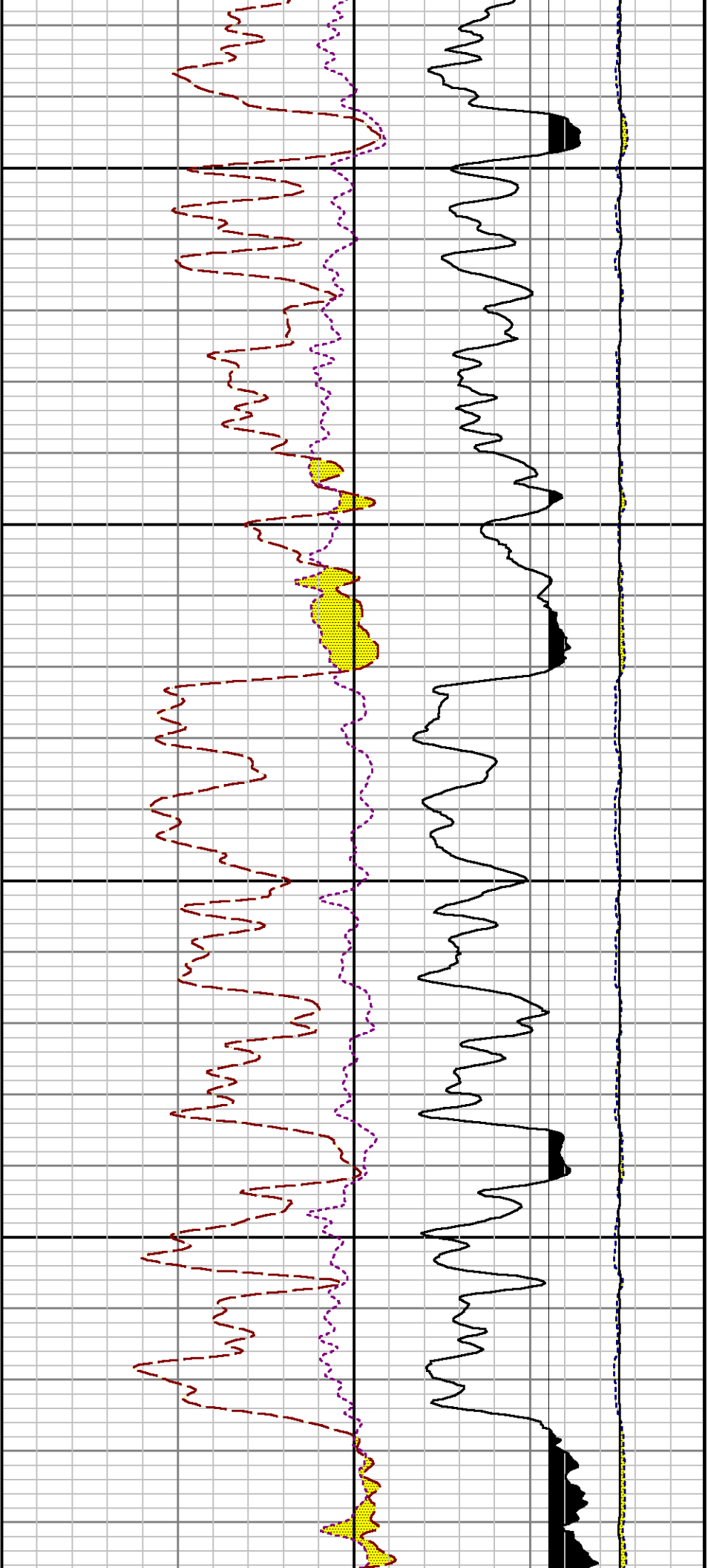
7000

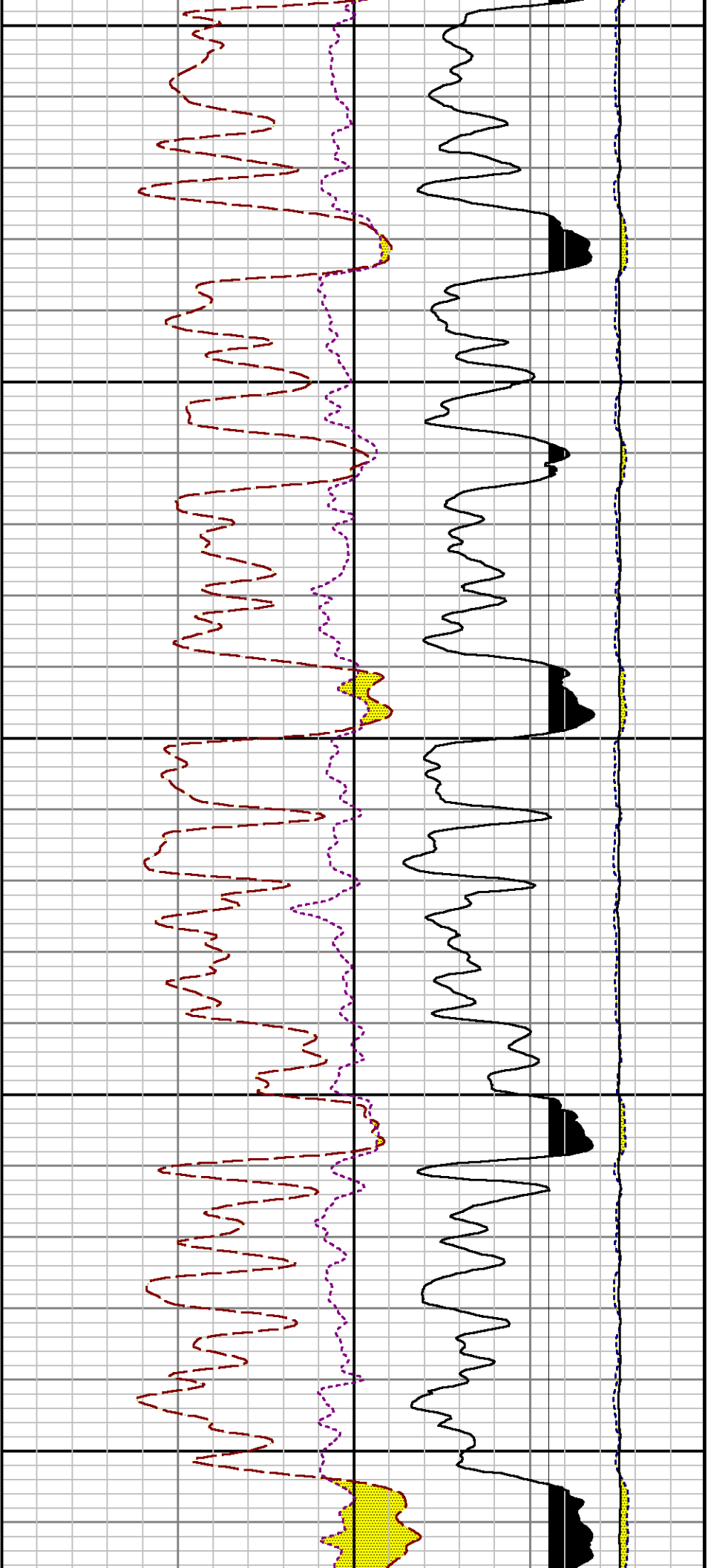
7100

7200



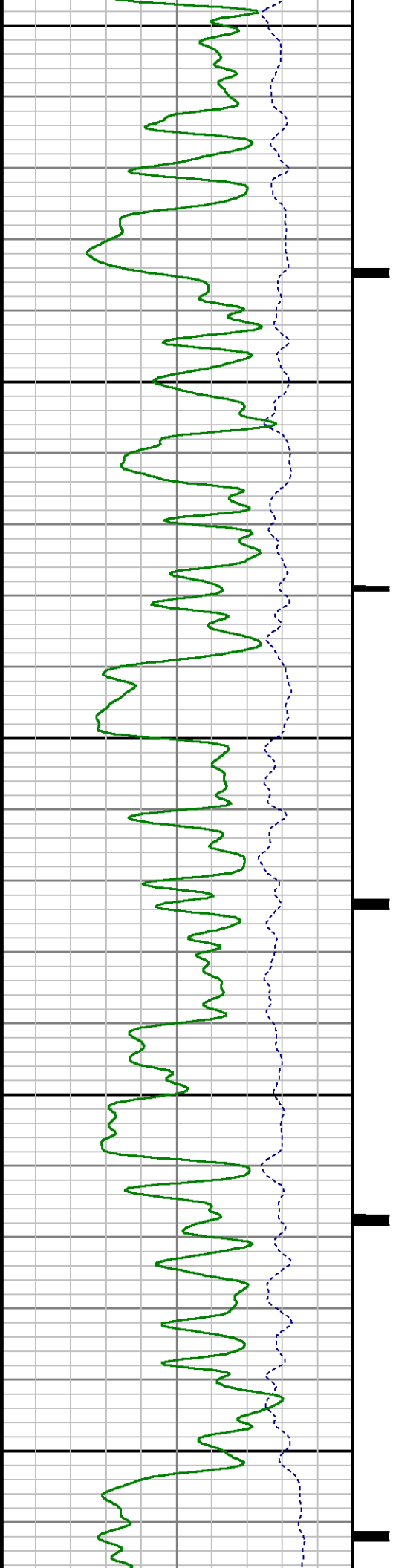


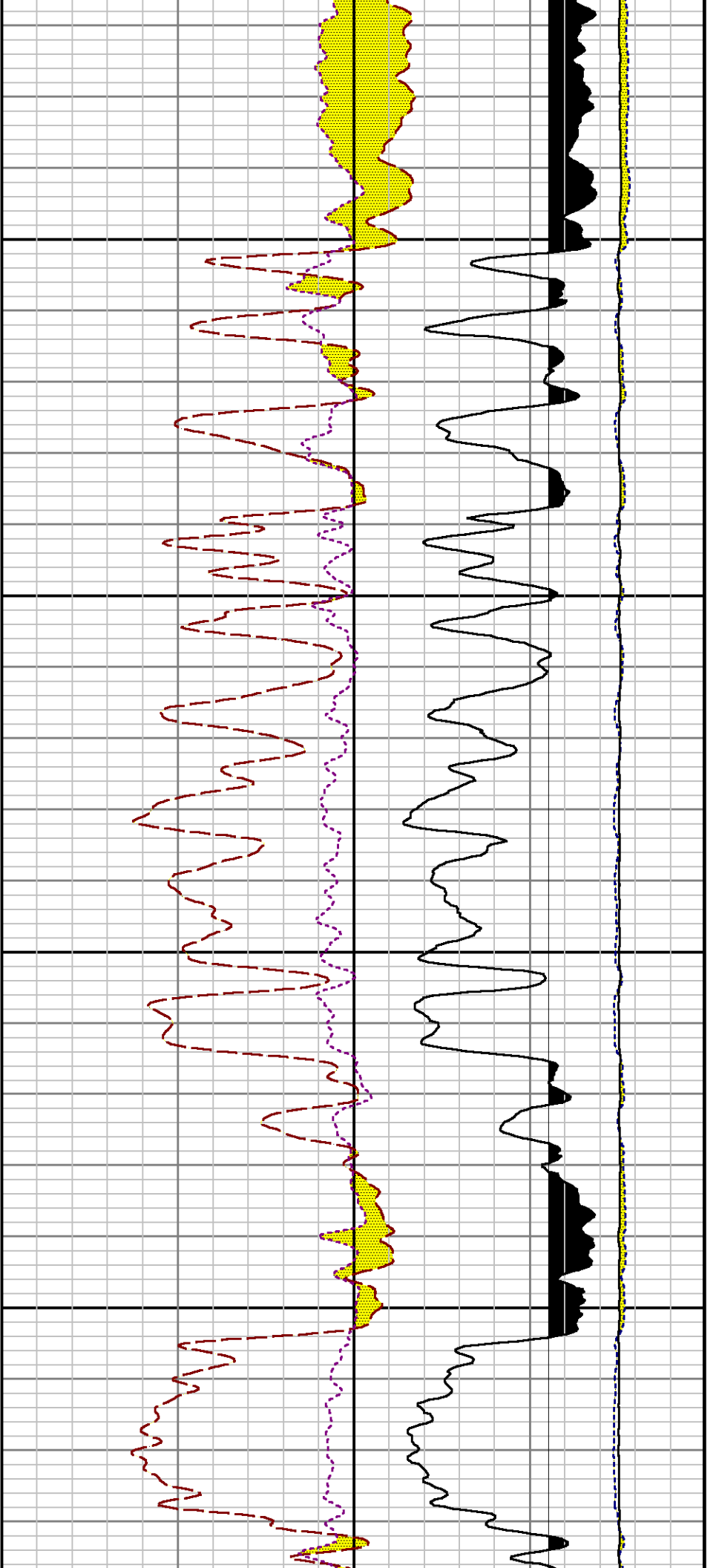




7700

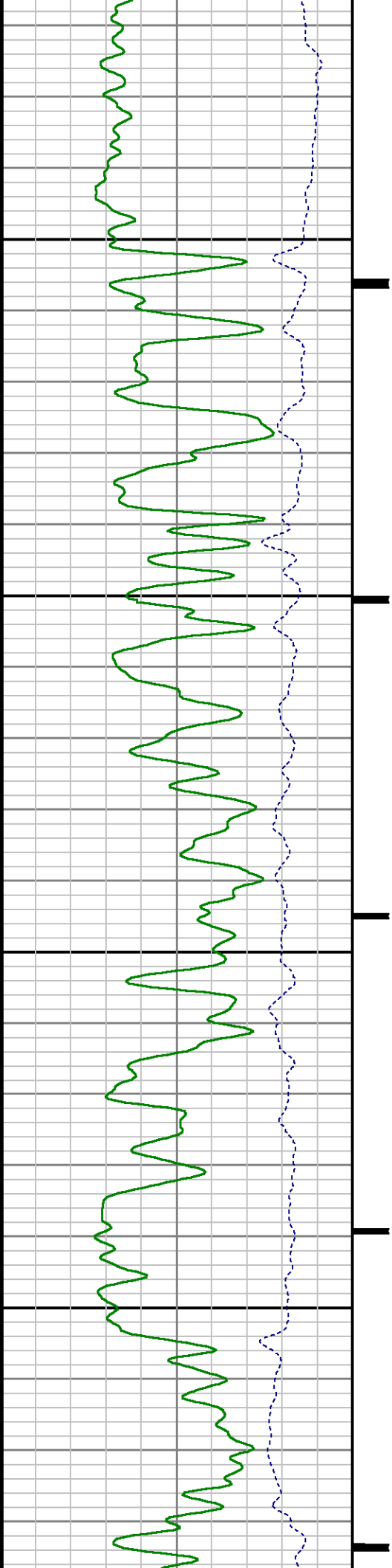
7800

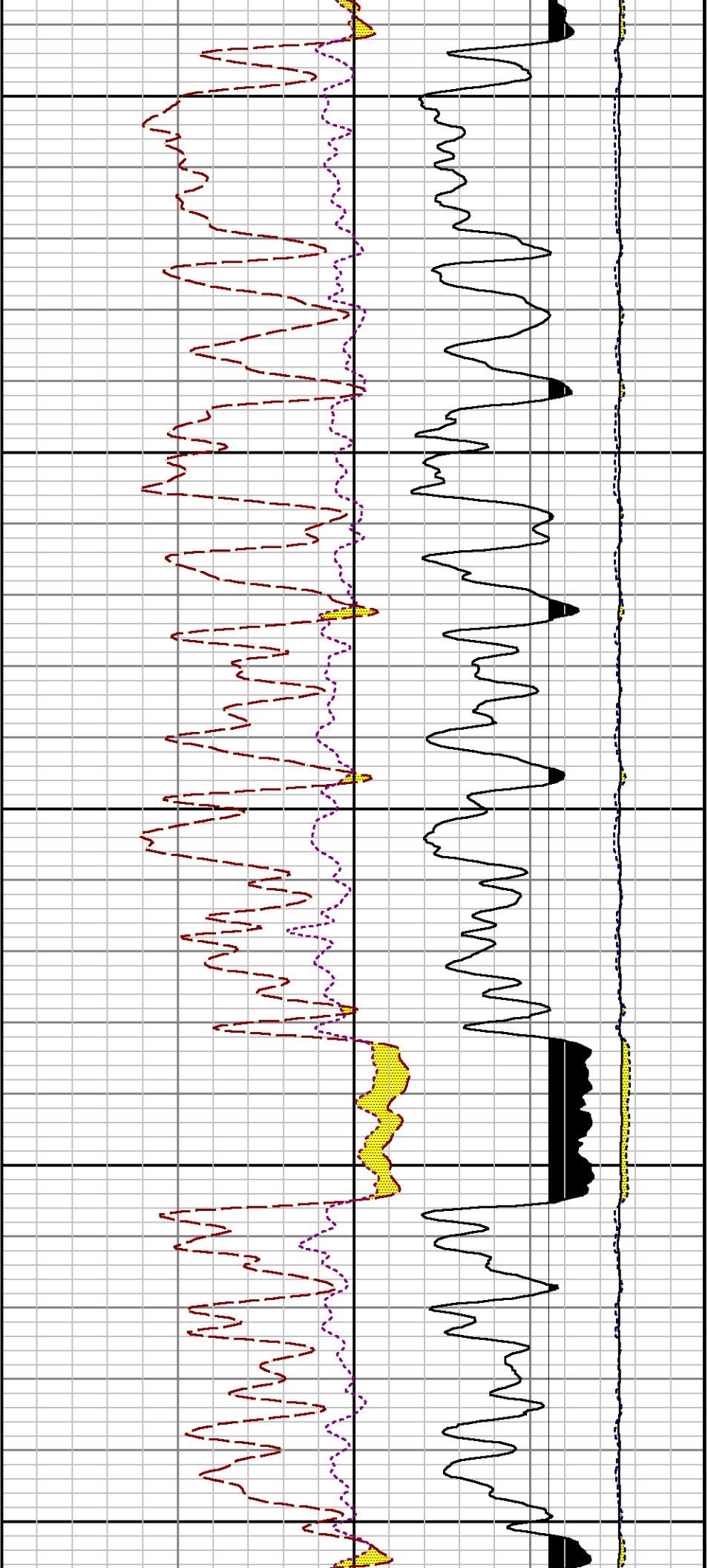




7900

8000

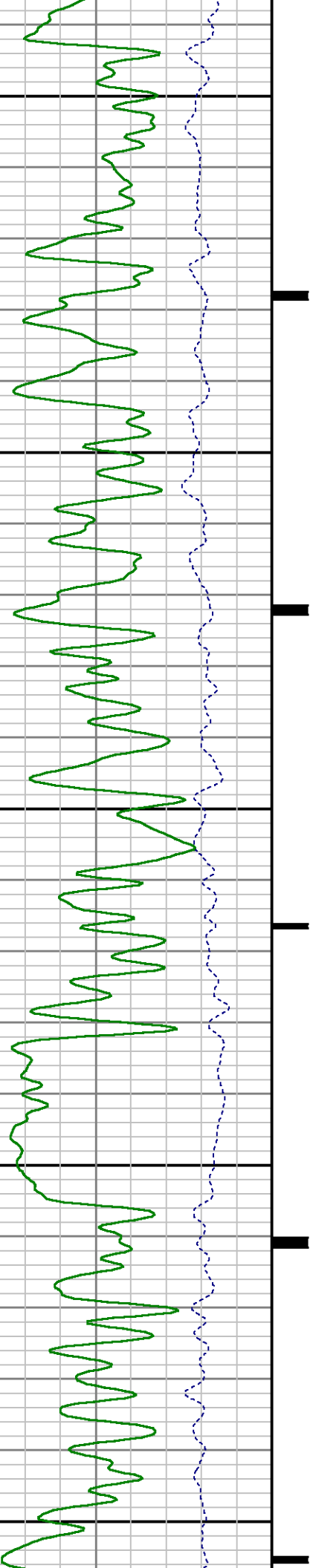


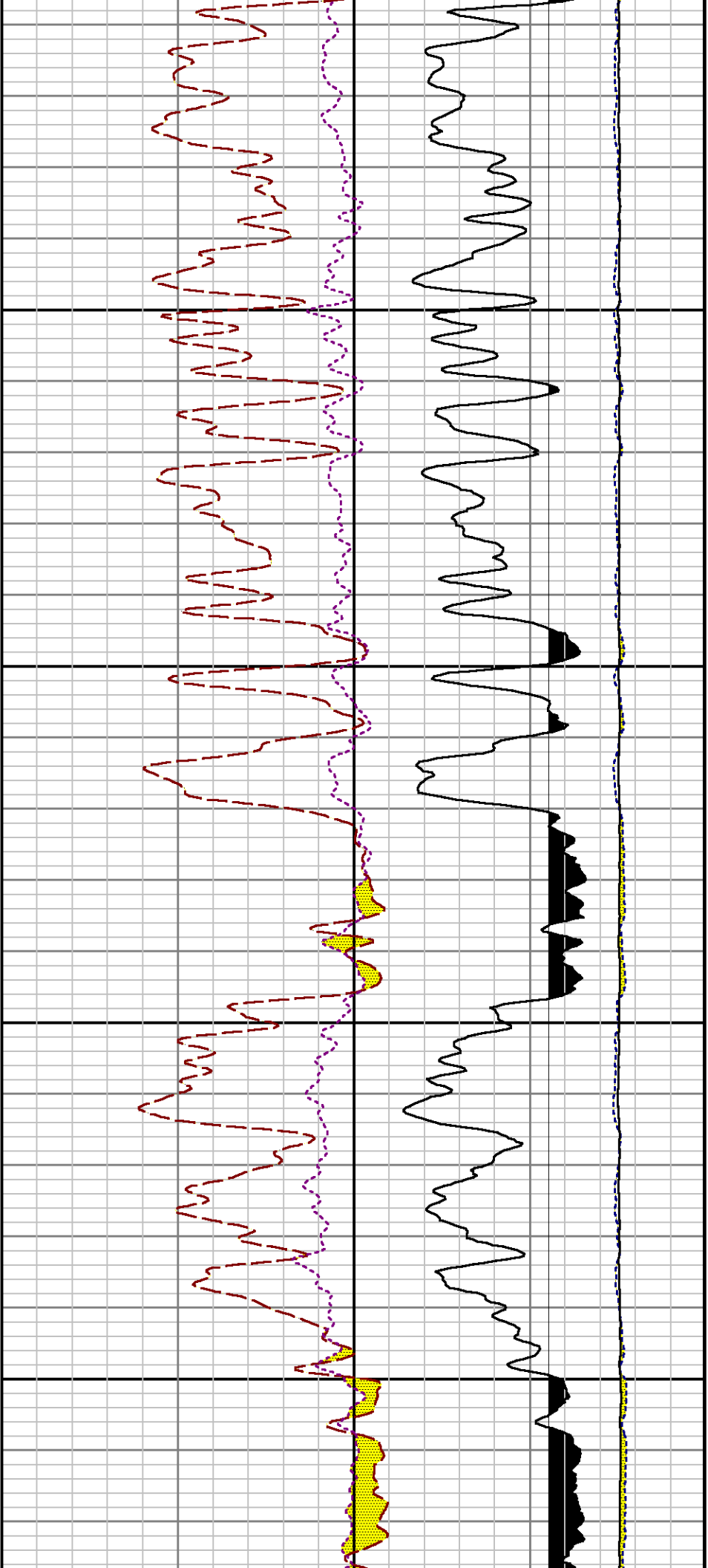


8100

8200

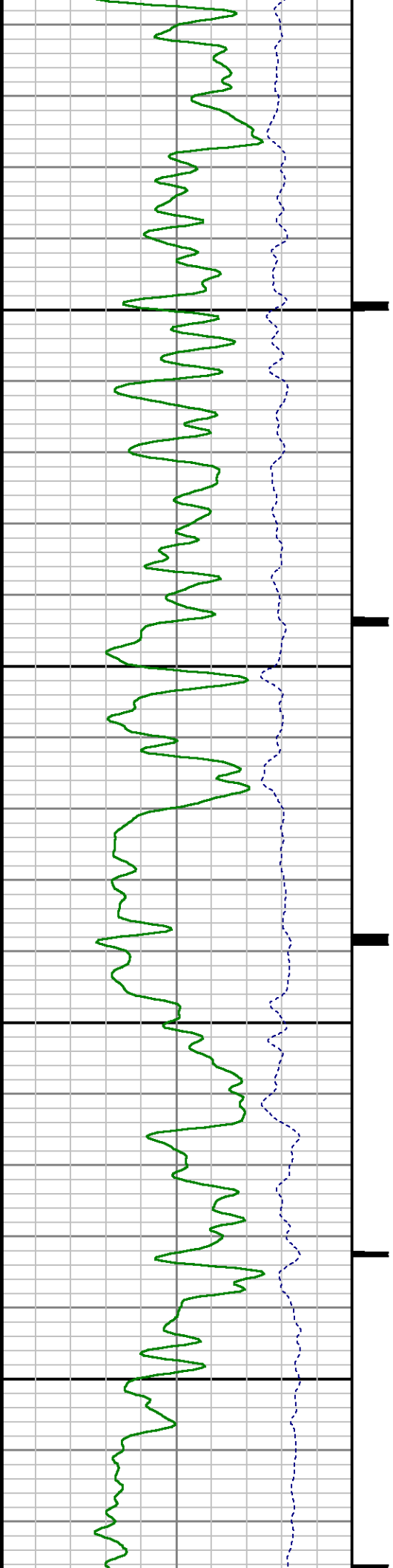
8300

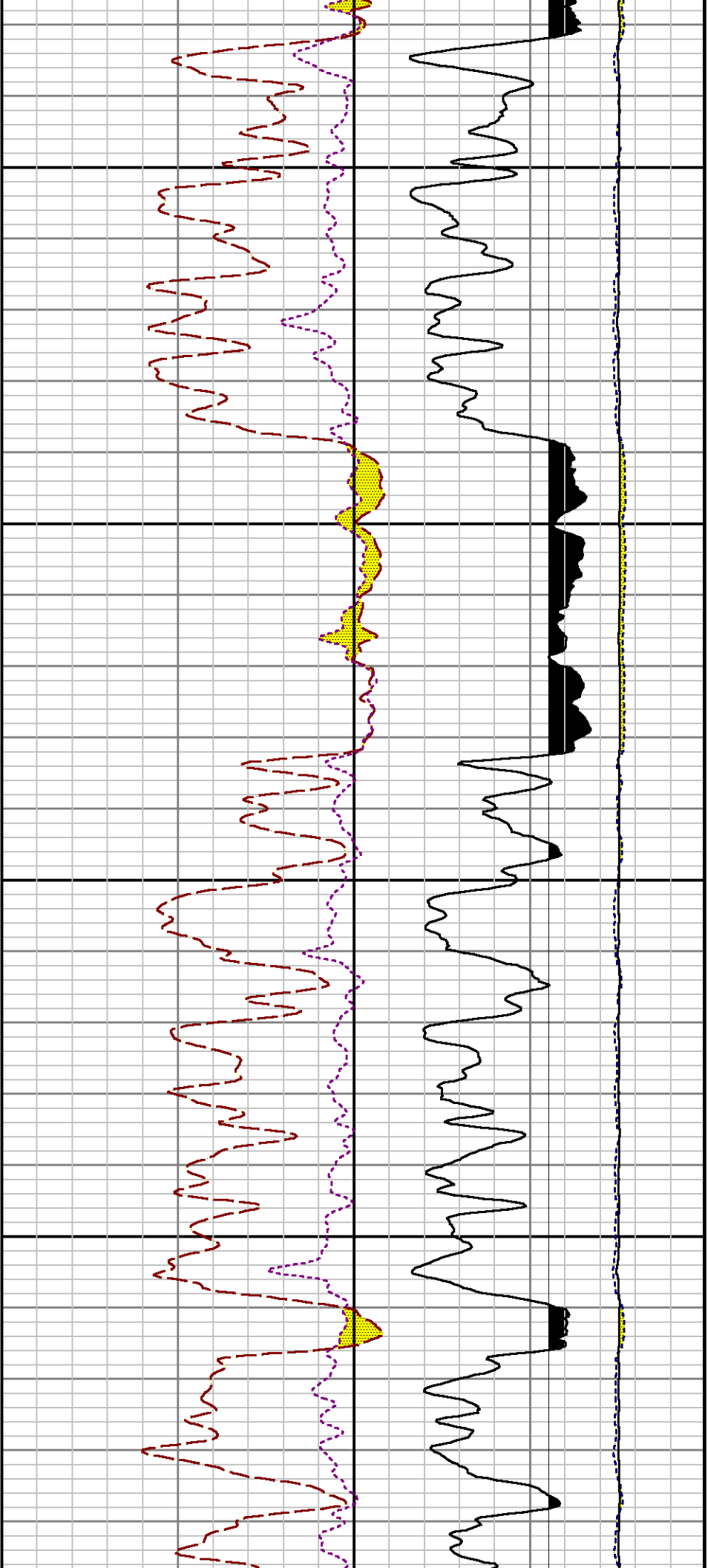




8400

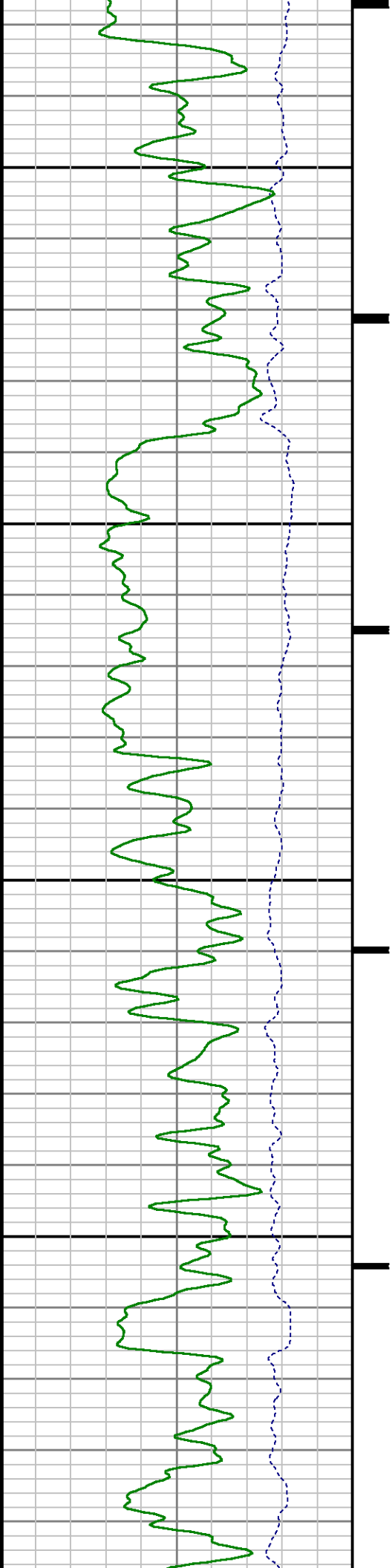
8500

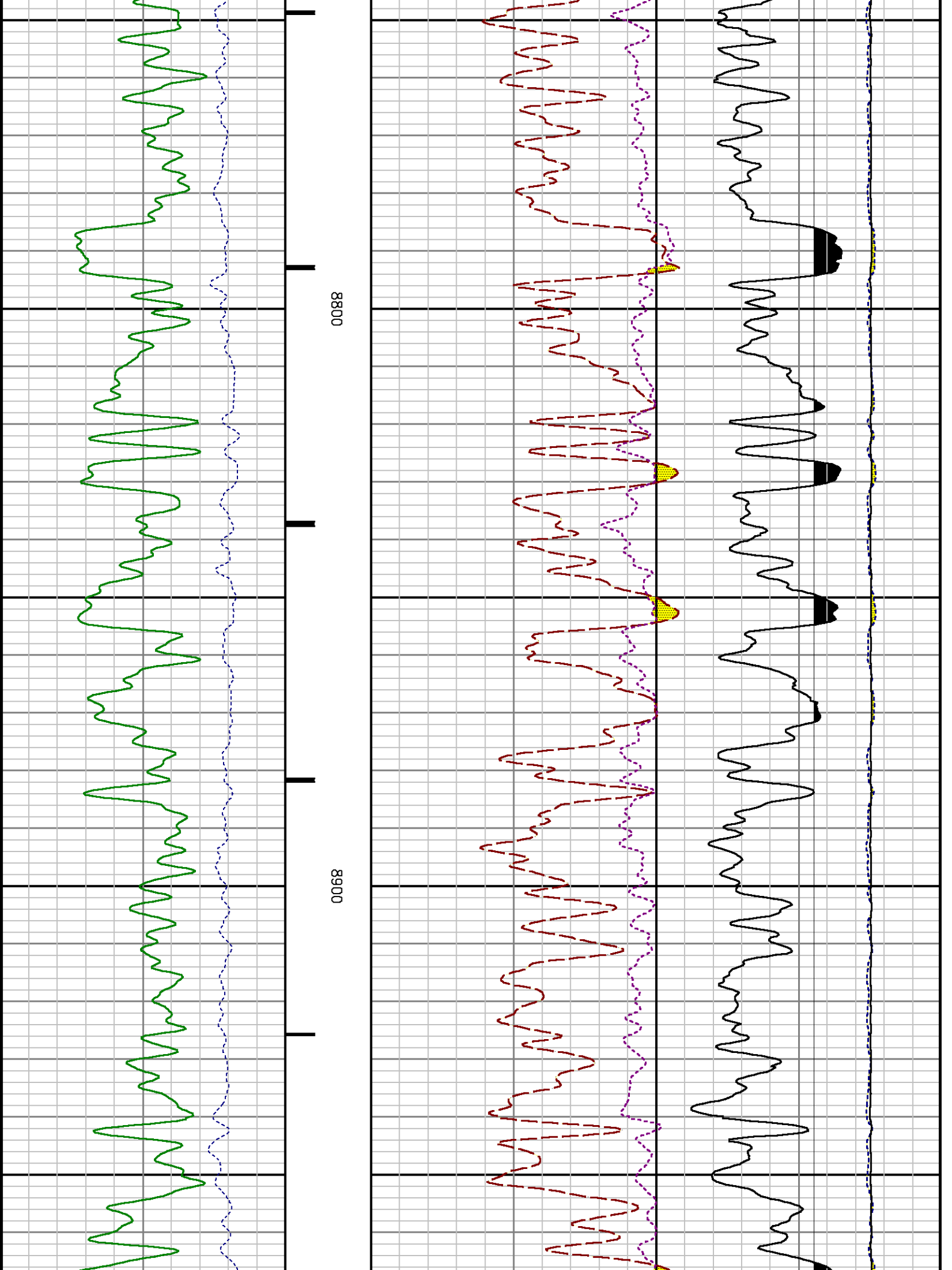


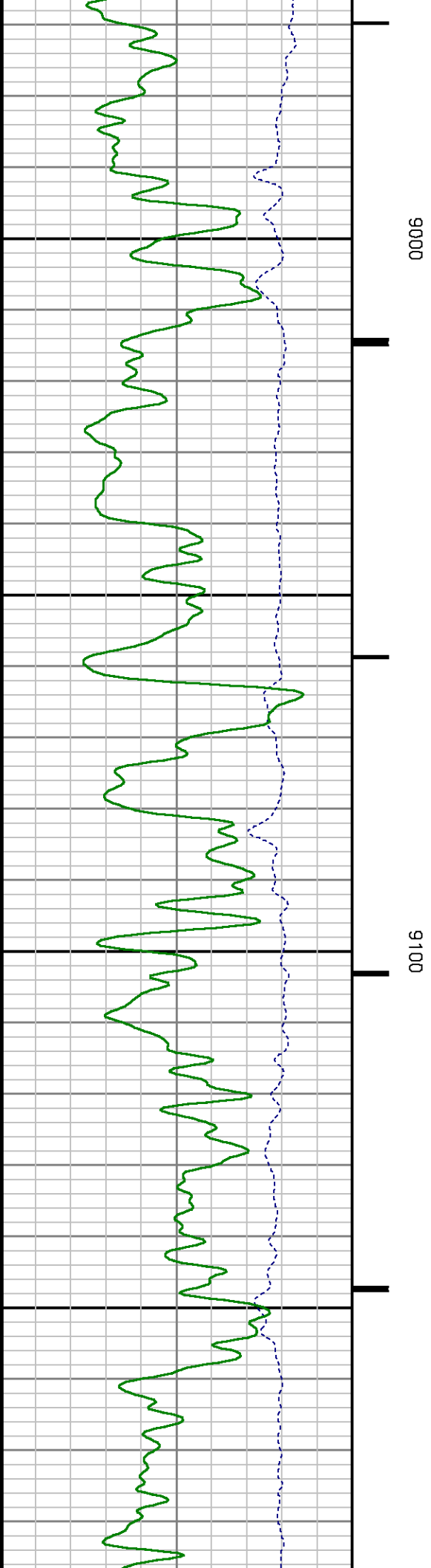
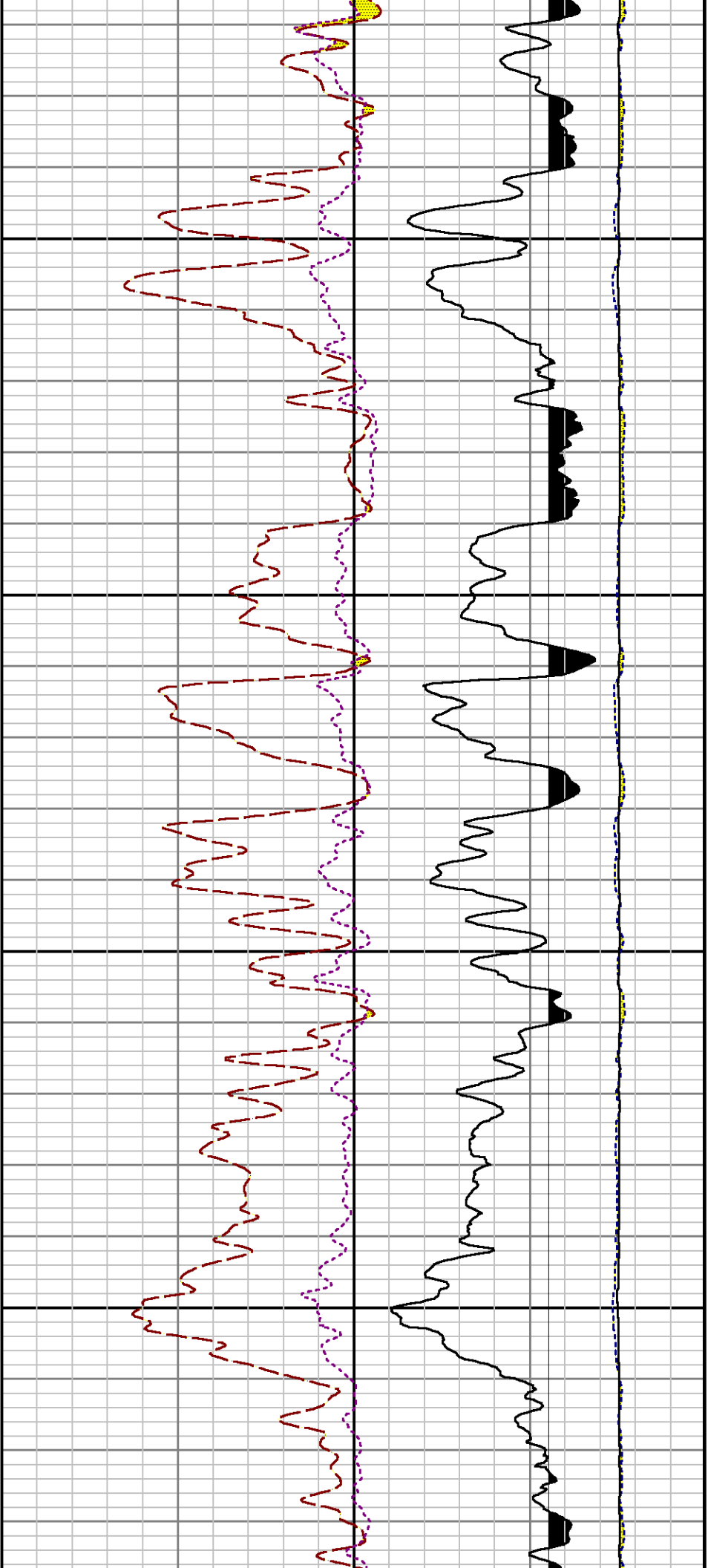


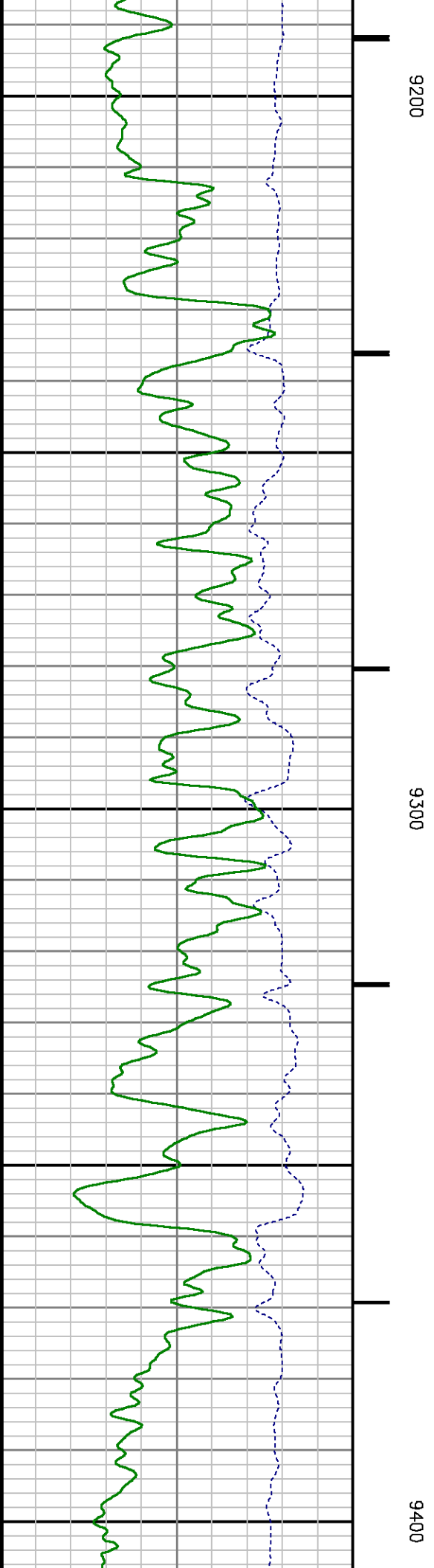
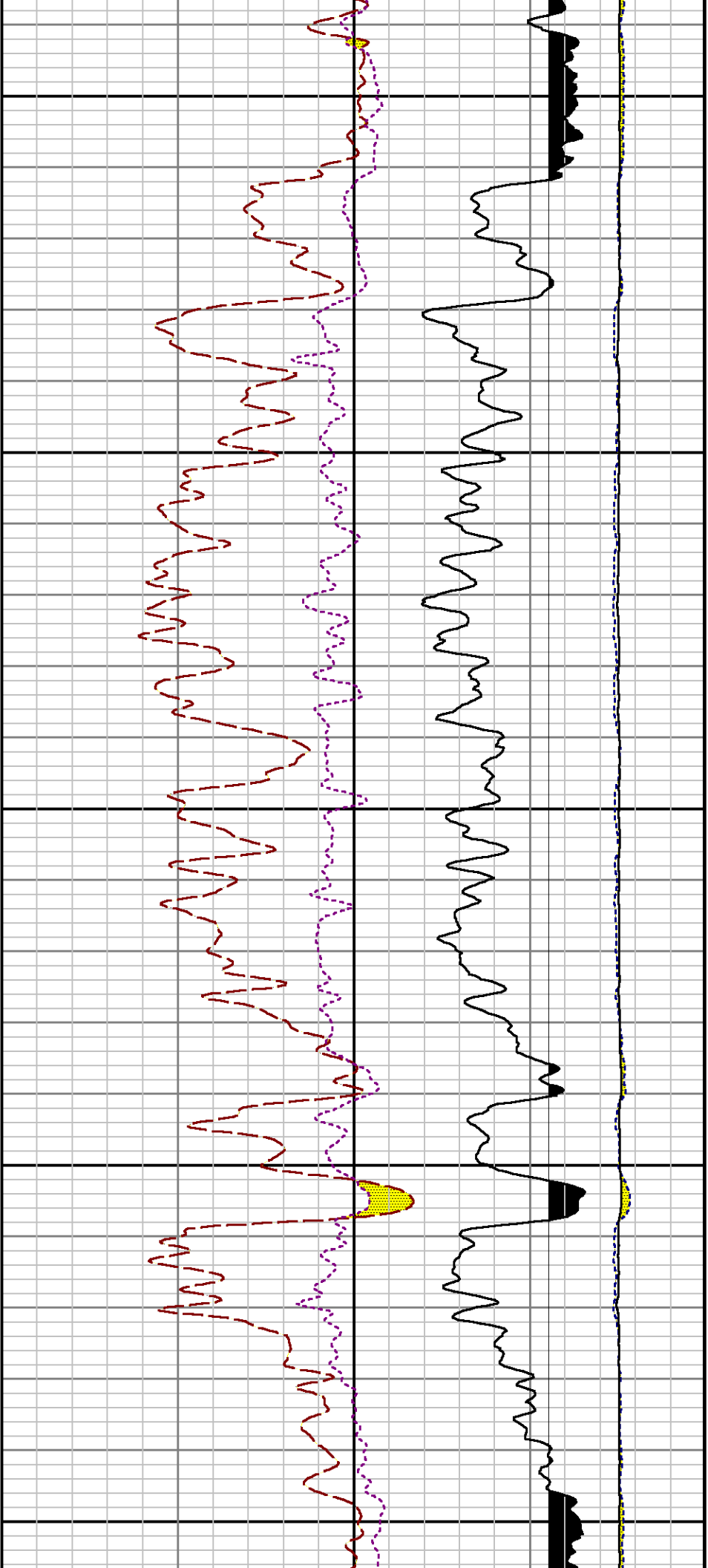
8600

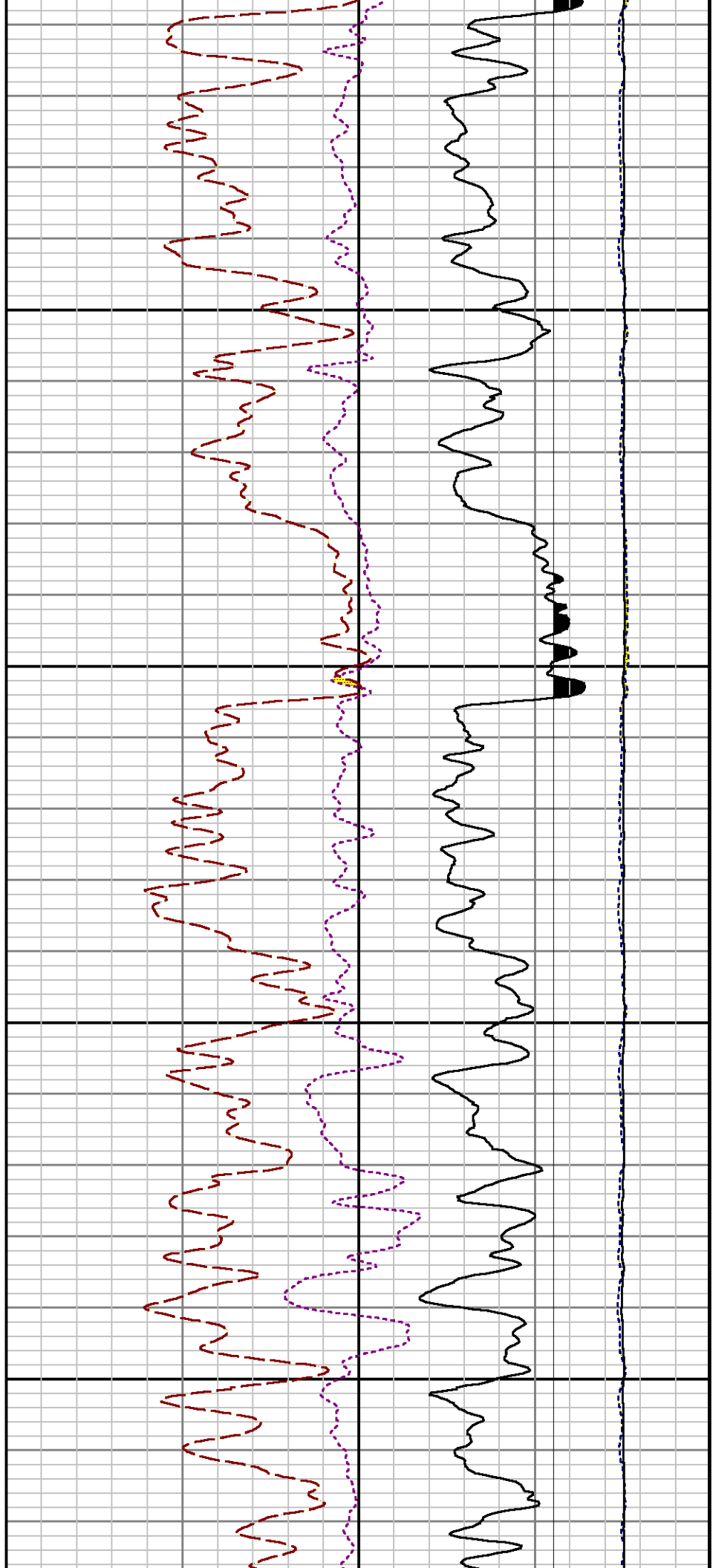
8700





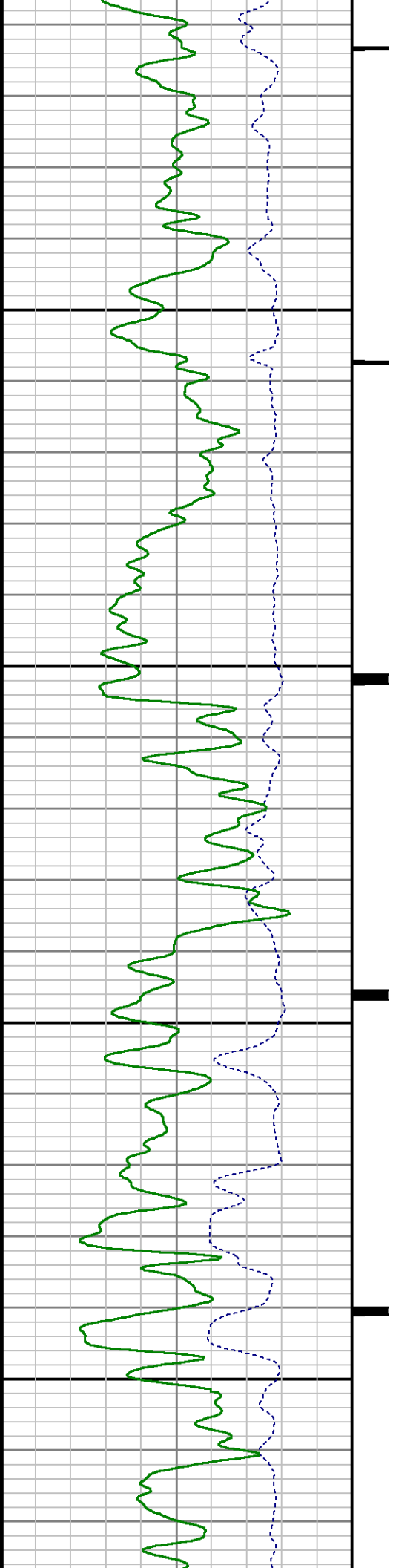


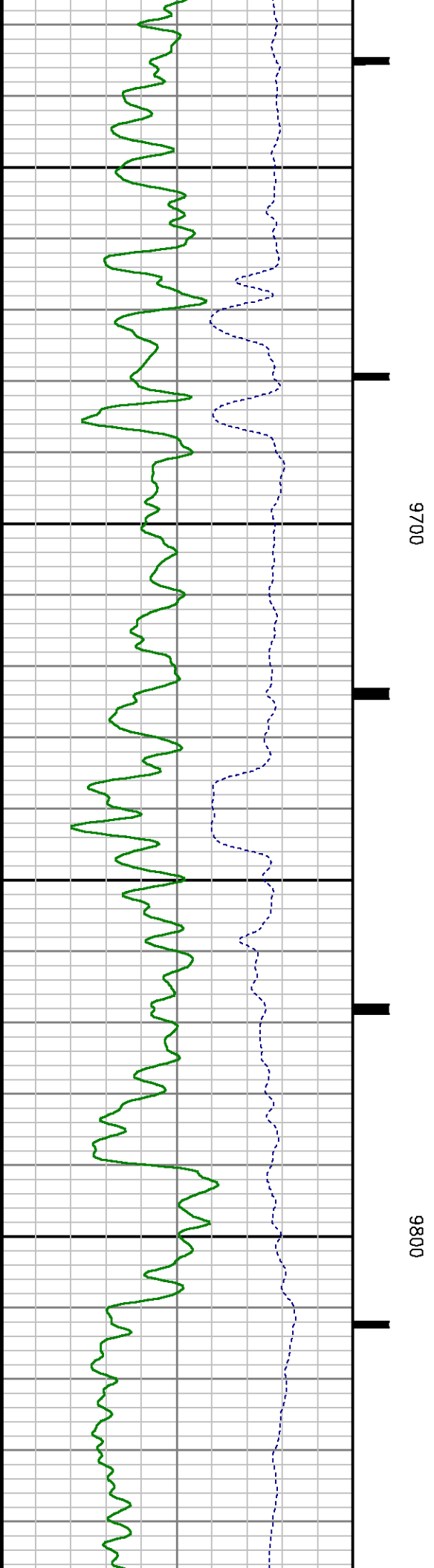
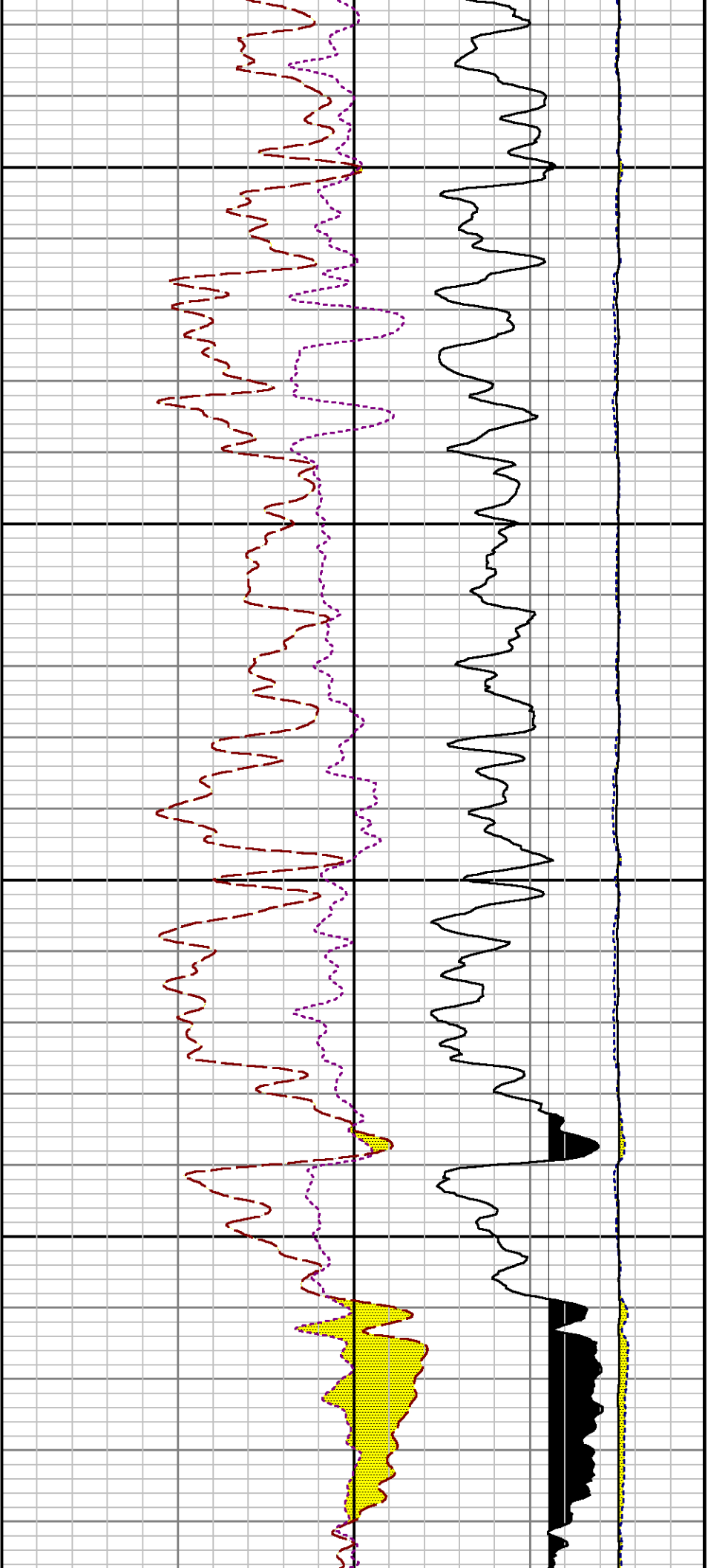


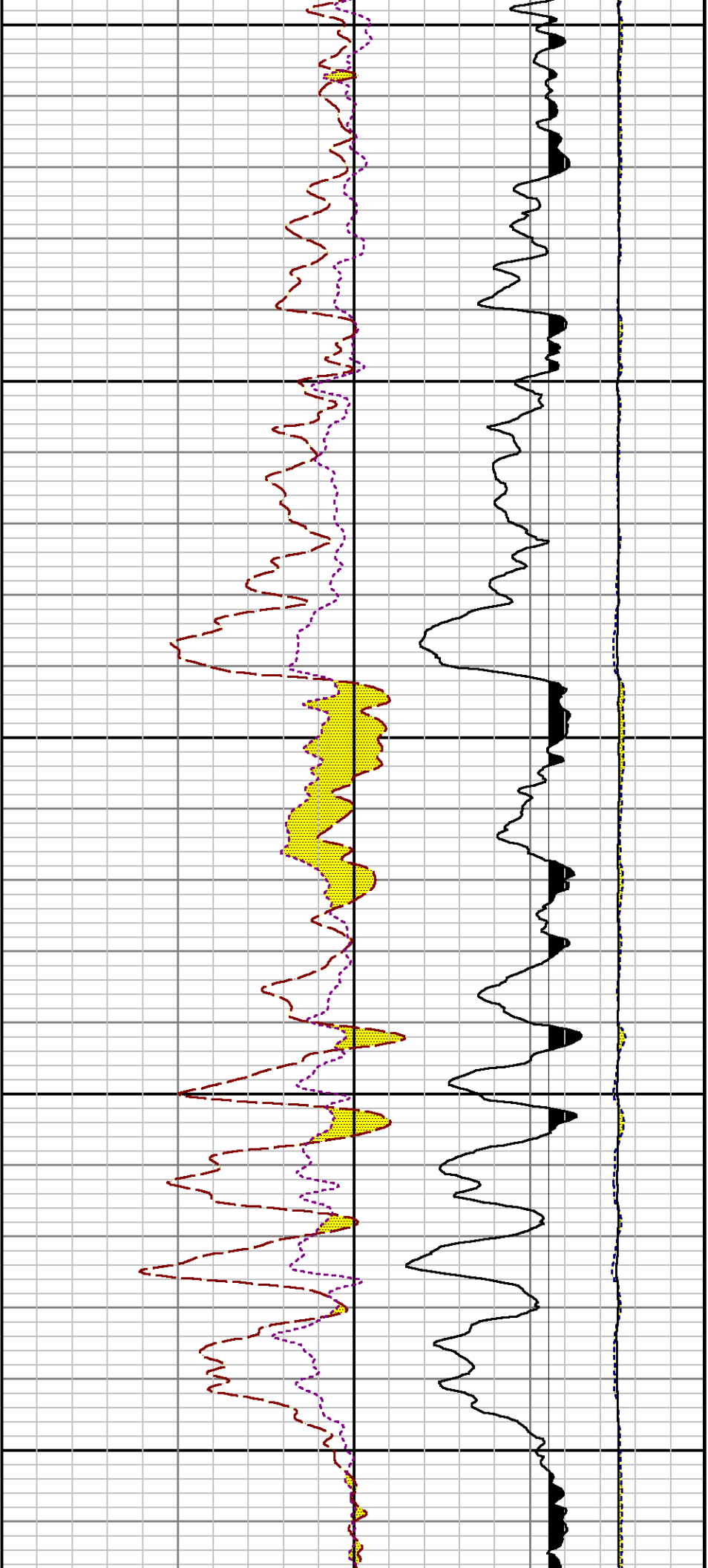


9500

9600

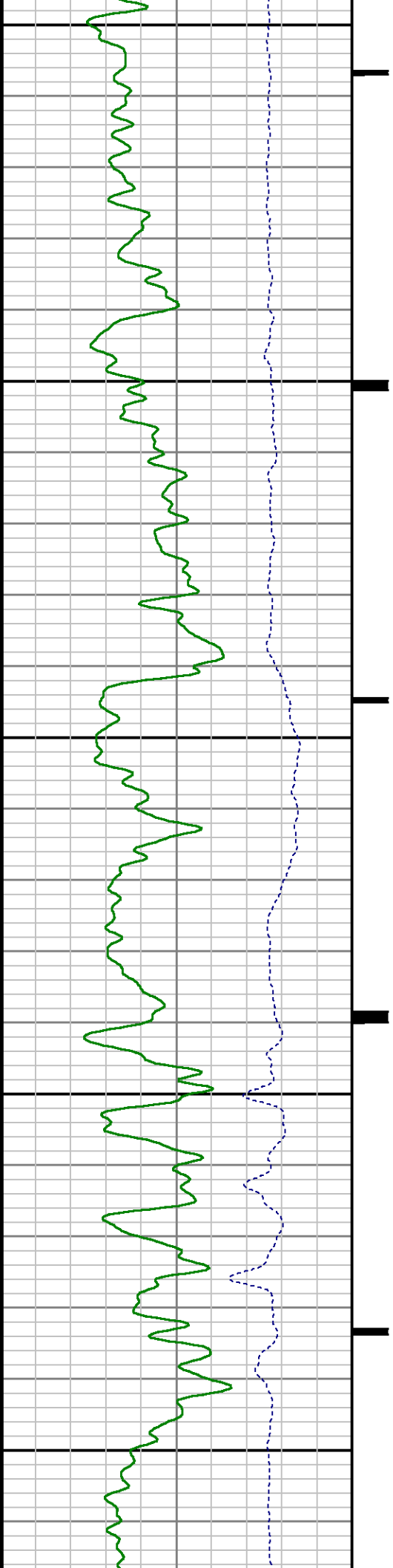


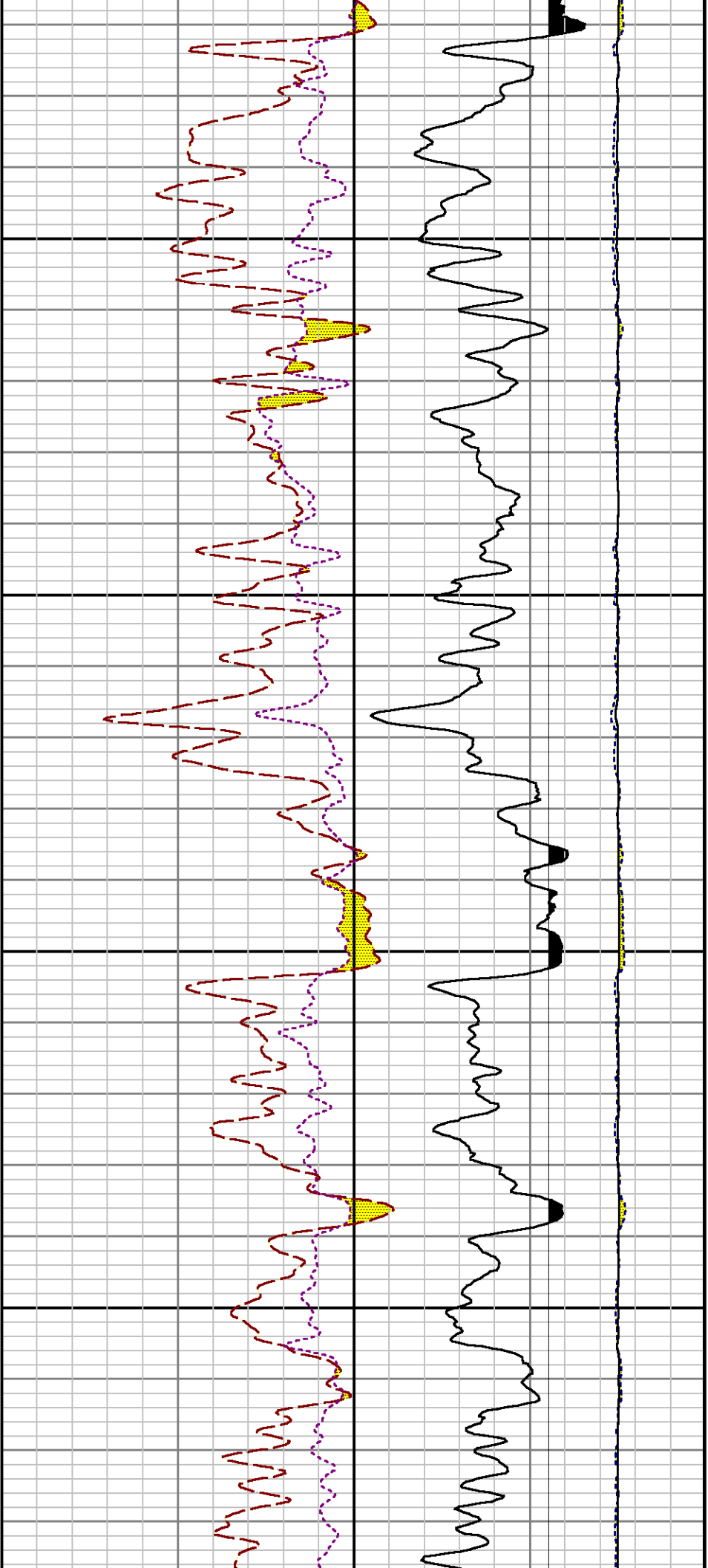




9900

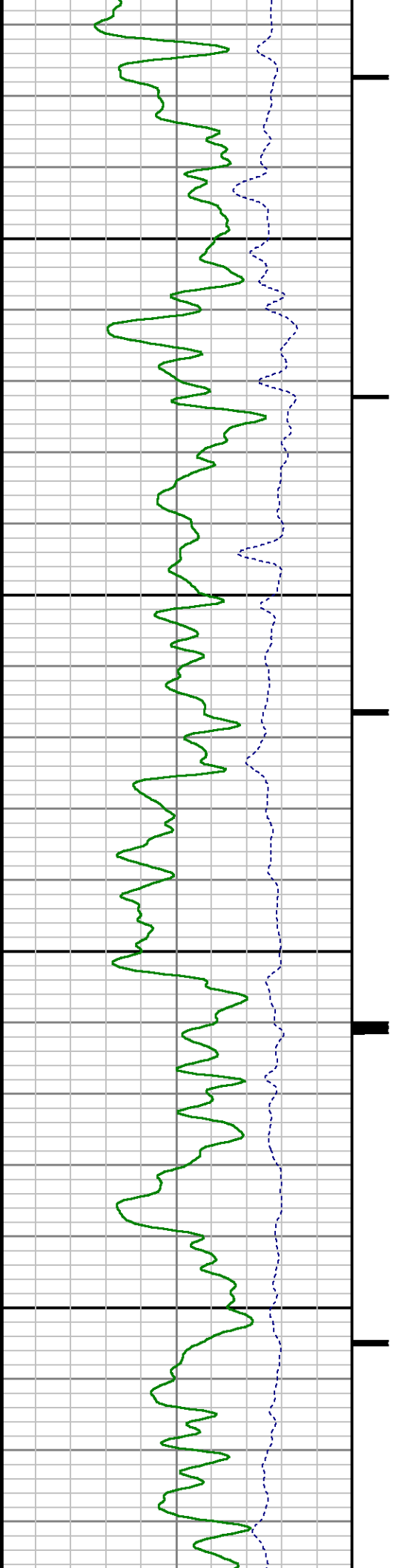
10000

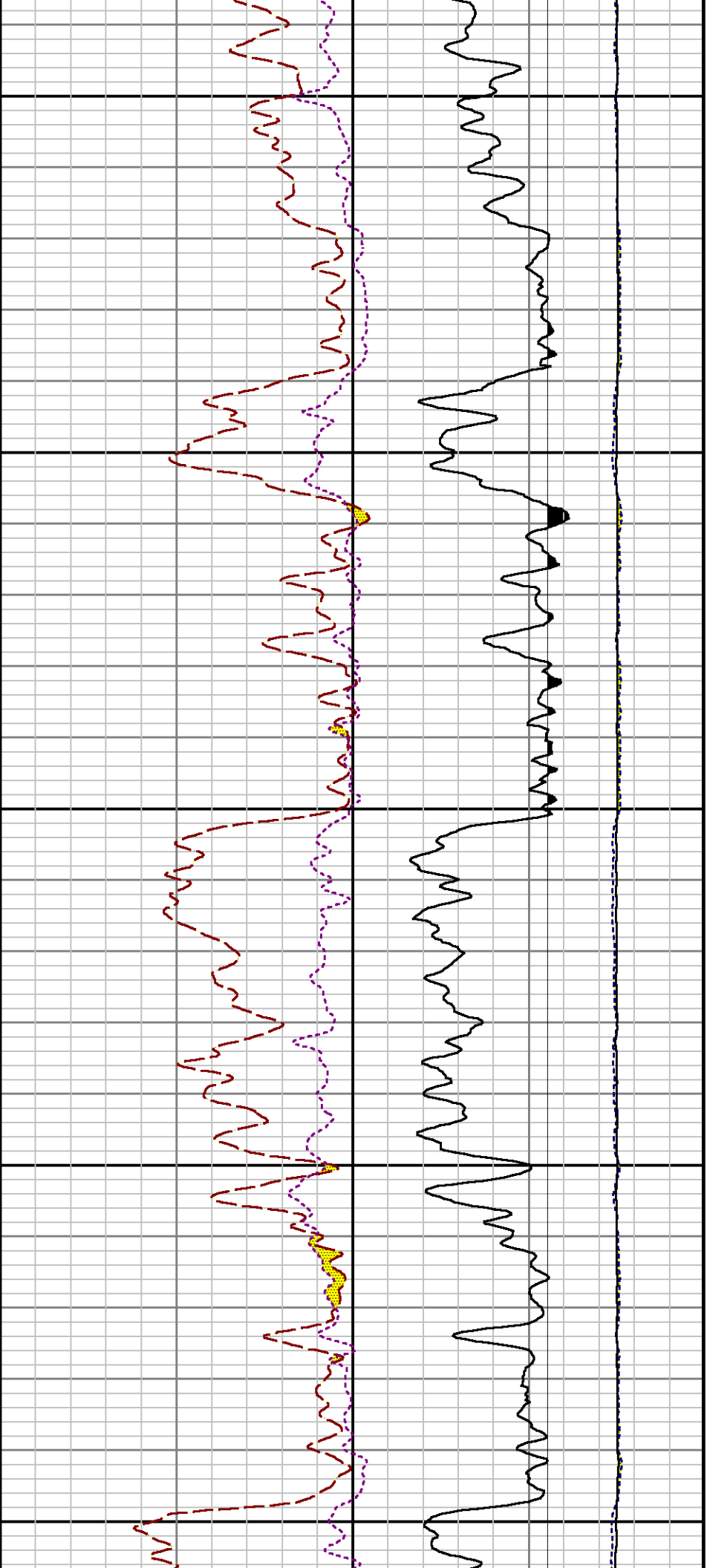




10100

10200

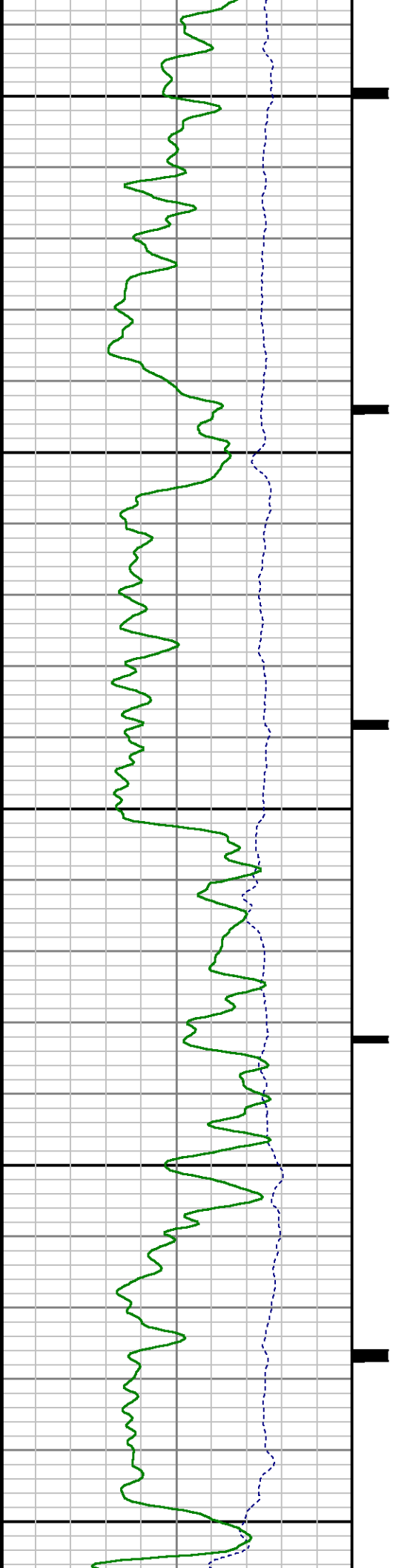


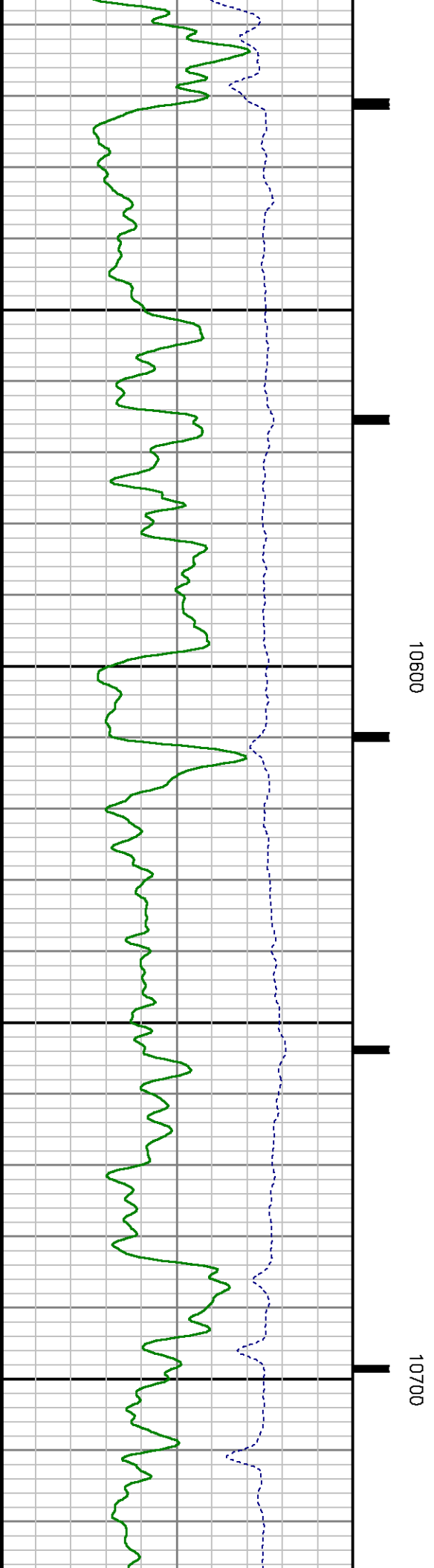
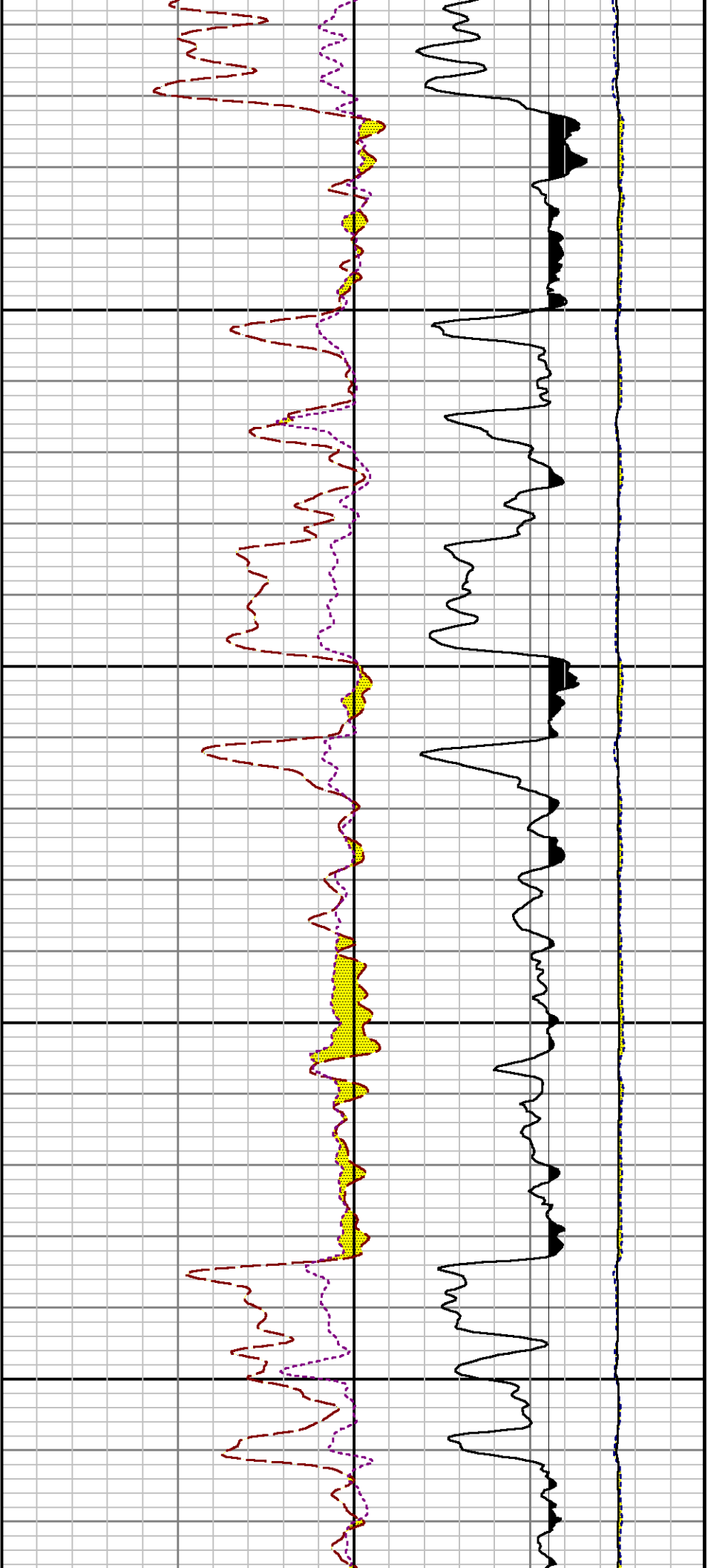


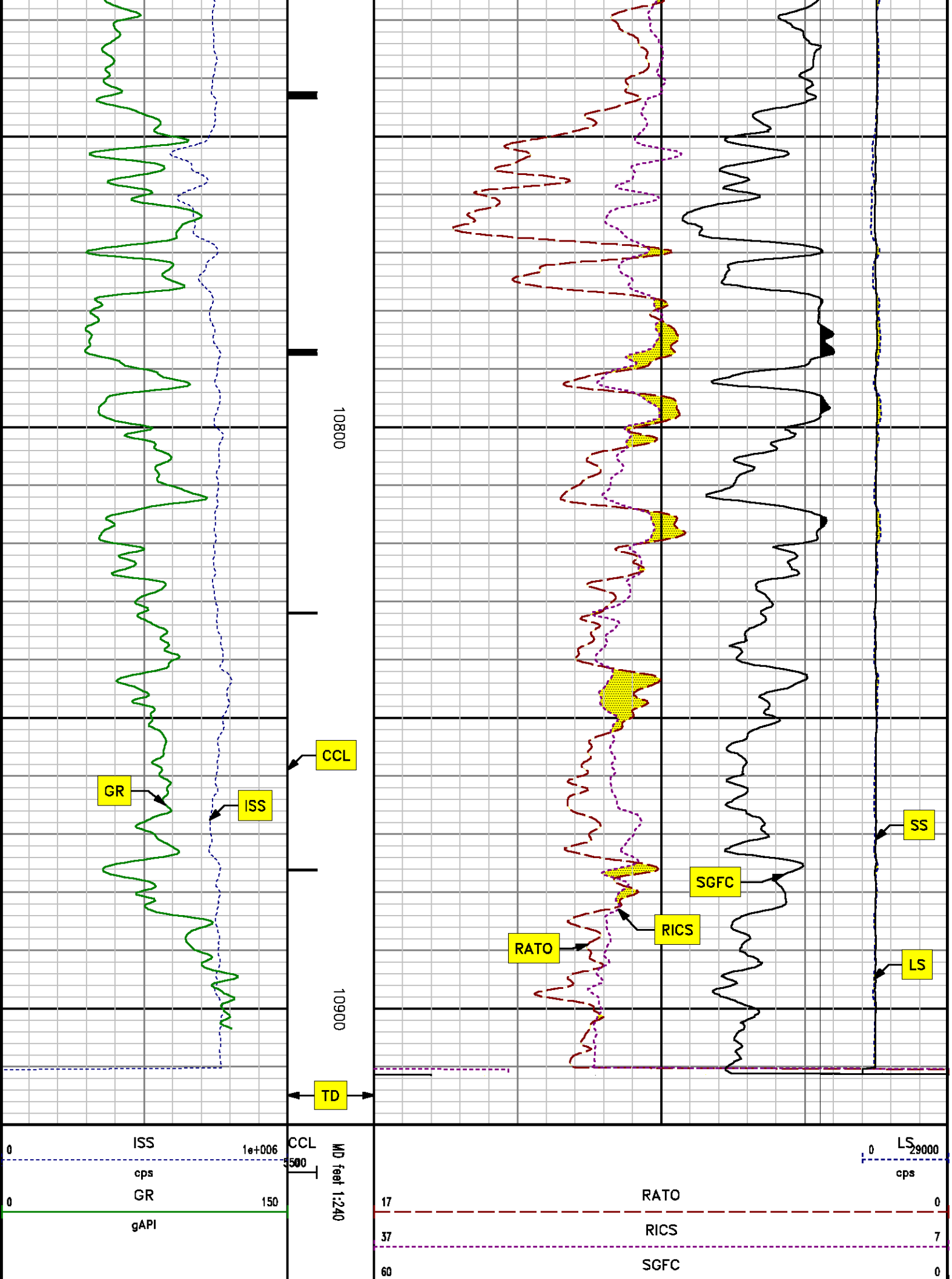
10300

10400

10500







REPEAT SECTION
PNC 3-D MODE

SPL PROCESSING

MEASUREMENT TYPE	PARAMETER	VALUE	UNITS	TOP	BOTTOM
PNC Porosity	Borehole	Cased		10093.036	10416.380
PNC Porosity	Borehole Size	8.750	inch	10093.036	10416.380
PNC Porosity	Casing Size	4.500	inch	10093.036	10416.380
PNC Porosity	Gas Filled	Non Gas Filled		10093.036	10416.380
PNC Porosity	Matrix	Sandstone		10093.036	10416.380

DEPTH OFFSETS
(for Acquired Curves)

SERIES	DEPTH OFFSET	ACQUIRED CURVES					
8248ED	-14.478	FLTM					
8248ED	-12.478	CCL CHV					
2812LA	-9.928	GR					
8281XA	-0.662	HVC3Q0	SEQ3	AMA3	AML3	BKX	CXS
		CPT3Q0	CPT3Q2	CPT3Q3	CPT3Q4	ET3	IXS
		MCS3	MCS3Q0	QCAL3	RGN3	RICX	SDA3
		SDL3	SGA3	SGL3	STA3	XS	ASPEC3
		AMB3	AMF3	CHF3	IXSC	IXSN	RAT023
		RICXC	RIN13C	RIN23	RIN23C	SD3D	SG3D
		SGB3	SGF3	WDTH3	CXSR	IXSR	XSR
		RICXR					
		HVC2Q0	SEQ2	AMA2	AMB2	AMF2	AML2
		BKL	CHF2	CLS	CPT2Q0	CPT2Q2	CPT2Q3
8281XA	-0.250	CPT2Q4	ET2	ILS	LS	MCS2	MCS2Q0
		QCAL2	RGN2	RICL	RONE23	RTW023	SDA2
		SDL2	SGA2	SGB2	SGF2	SGK2	SGL2
		STA2	ASPEC2	ILSC	ILSN	WDTH2	RICLC

8281XA

0.000

CLSR	ILSR	LSR	RICLR		
CPRS	HVC1Q0	MV	SEQ	SEQ1	AMA1
AMB1	AME1	AMF1	AML1	BKS	CHF1
CSS	CORB	CORF	CPT1Q0	CPT1Q2	CPT1Q2A
CPT1Q2B	CPT1Q2C	CPT1Q3	CPT1Q4	CPT1Q5	ET1
G1	G2	GE1S	GE2S	ISS	MCS1
MCS1Q0	QA1	QCAL1	QM1	RAT0	RAT013
RBOR	RGN1	RICS	RIN	RONE	RPOR
RTW0	RIN13	RONE13	RTW013	SALB	SC1
SDA1	SDL1	SGA1	SGB1	SGBC	SGE1
SGF1	SGFC	SGK1	SGL1	SS	SS2
STA1	PD1S	PD2S	PD3S	MD1S	MD2S
MD3S	DG1S	DG2S	DG3S	PD1M	PD2M
PD3M	MD1M	MD2M	MD3M	DG1M	DG2M
DG3M	MVS	MA	MM	FILV	IAM
TA	PVM	PVS	IAS	SSTAT	QPD1
QPD2	QPD3	QMD1	QMD2	QMD3	QDG1
QDG2	QDG3	QMA	QTA	QFILV	QMV
QPV	QIA	DERR	DCNT	QPK1	QSA1
PKS1	ASPEC1	HOC	FE2XC	ISSC	RINC
ISSN	RDEN	WDTH1	RICSC	CSSR	G1R
G2R	ISSR	SSR	SS2R	RATOR	RAT013R
RBORR	RICSR	RINR	RIN13R	RONER	RPORR
RTWOR					
SYSTEM	0.000	TEN	TTEN		

Created by : RPM9, v5.3.1.0

Plotted by : PlotMgr, v5.4.504

Company : WPX ENERGY

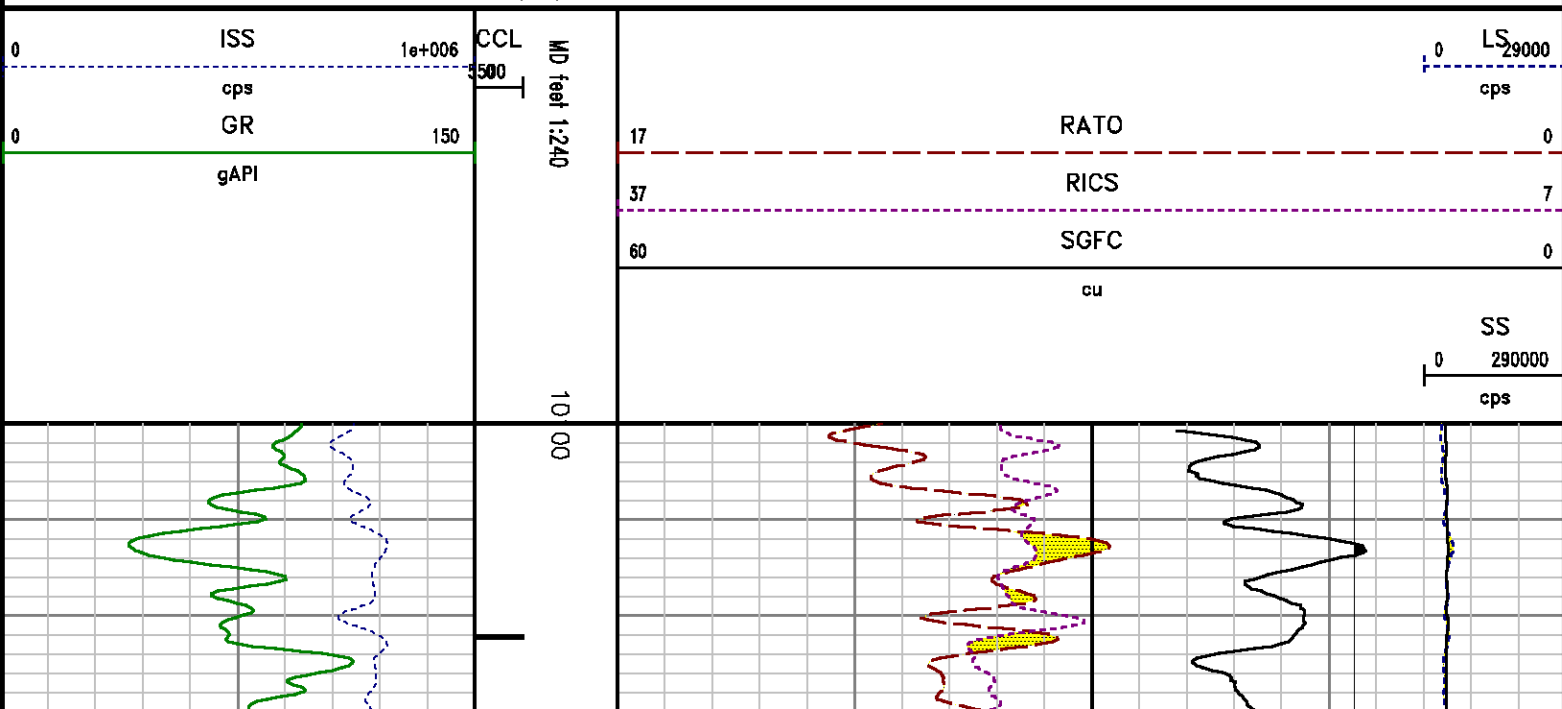
Well : FEDERAL RG 313-14-298

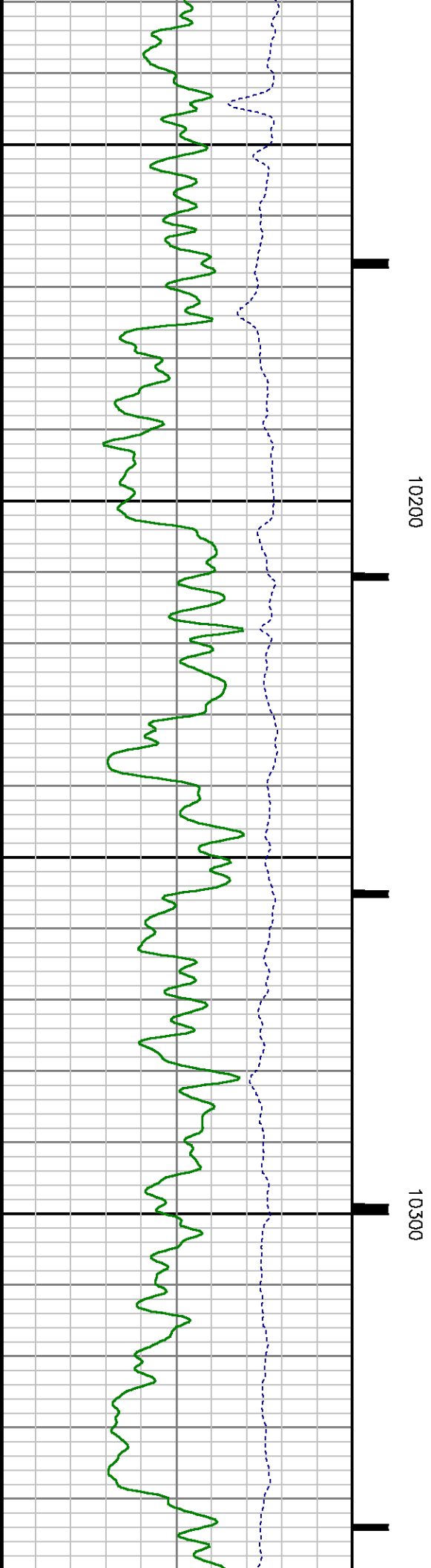
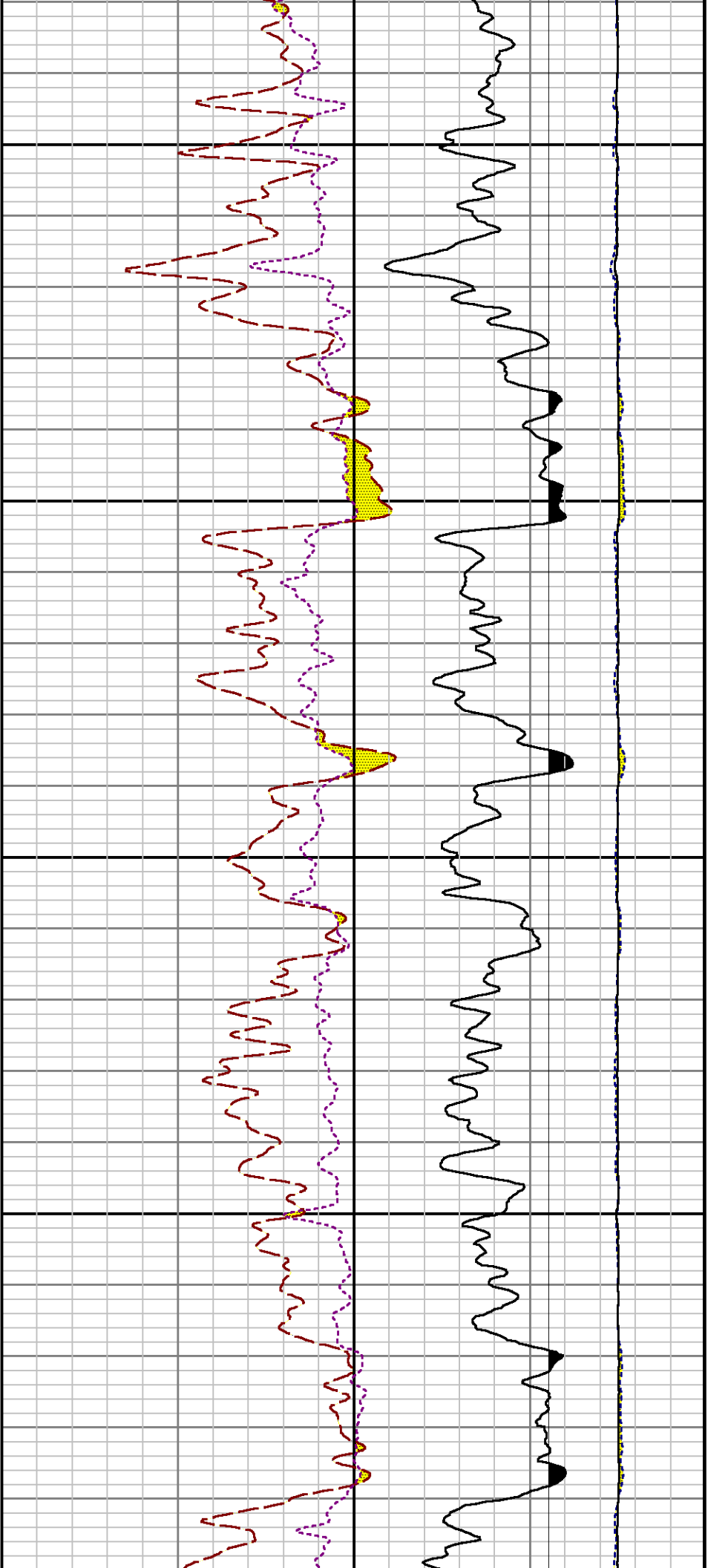
File Name : d:\welldata\wpx\federal rg 313-14-298\313rpm\repeat.xtf

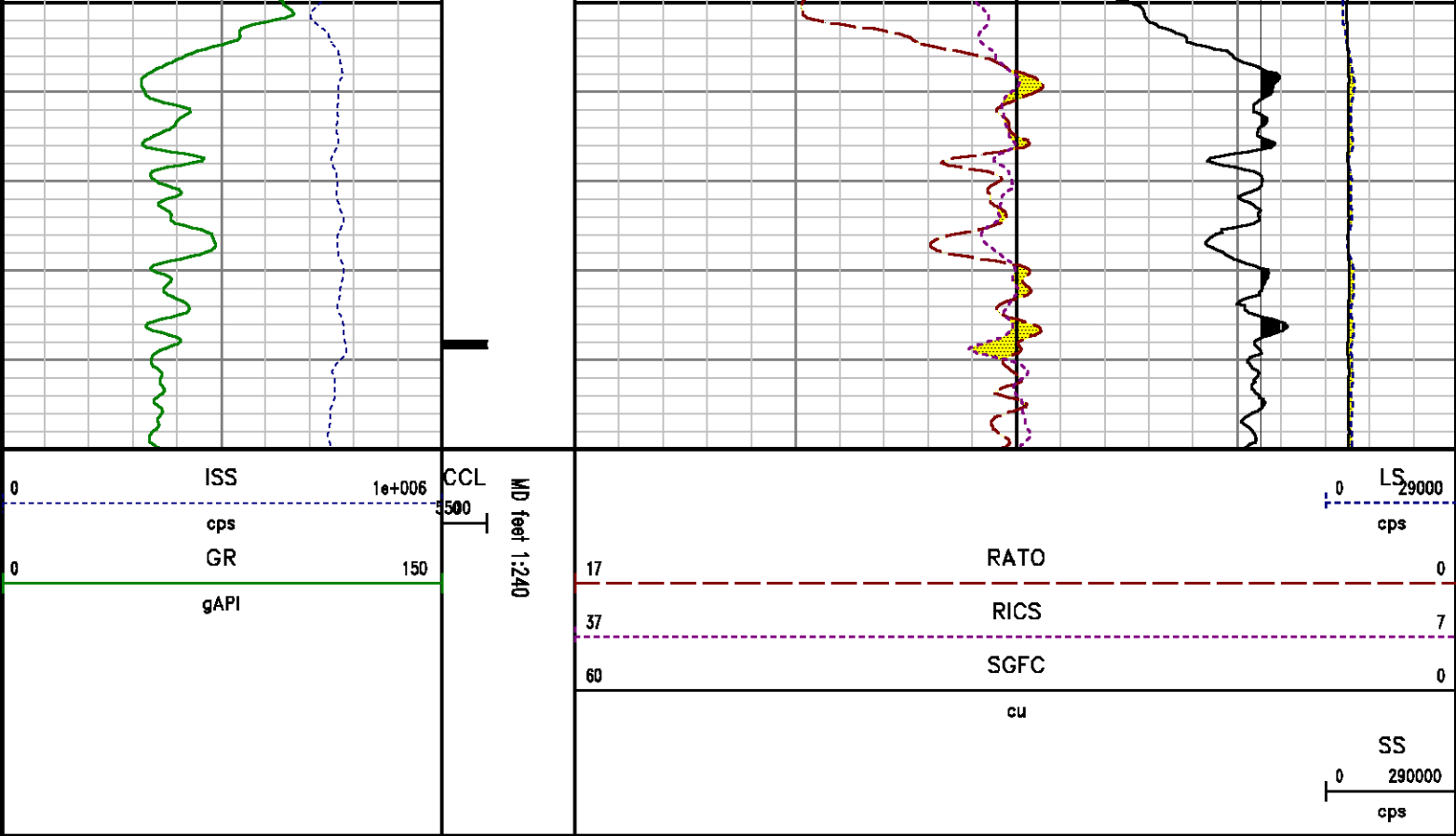
Mode : PlotMgr 5.4.504

Interval : 10100.00 - 10400.00 feet UP

Created : 1/23/2014 9:01:44 AM







CALIBRATION SUMMARY

PNC #2

Calibration File: C:\case\calver\PNC\251FH.cal

PNC 3D CALIBRATION SUMMARY

DATE/TIME PERFORMED: Tue Jan 21 14:14:04 2014 TOOL SERIES: 8281XA ASSET: 251 SEQ: EH

Calibrator #

GJSHOP GJSHOP

Source #

8281AA 11774306

	ISS	Mtr Vlt (V)	SS Gain	LS Gain	XLS Gain	EA Temp (degF)	Sync Delay (usec)	RCAL
Raw Data	804911	129.00	2313.00	2304.00	2313.00	106.91	7.00	0.9748
Interpolated	1300000	149.98	2308.60	2303.10	2315.23			

	ISS	BKS	BKL	BKX	SGA1	SDA1	SGA2	SDA2
Raw Data	804911	9329.67	1513.09	183.86	25.81	0.14	24.40	0.29

Raw Data

804911	5525.87	1515.52	183.88	25.35	26.40	0.00	0.20	23.60	24.80	0.00	0.40
--------	---------	---------	--------	-------	-------	------	------	-------	-------	------	------

	ISS	ILS	IXS	SS	SS2	LS	CSS	CLS
Raw Data	804911	165875.88	25875.52	86169.01	30677.75	7973.89	52147.47	12773.55
Fit Quality %		0.79	0.65	0.62	0.64	0.77	0.56	0.80

	ISS	RBOR	RIN ISS/ILS	RIN13 ISS/IXS	RICS ISS/CSS	RATO SS/LS	RTWO SS2/LS	RONE CSS/CLS
Raw Data	804911	1.43	4.85	31.11	15.44	10.81	3.85	4.08
		1.42 1.45	3.55 5.52	22.20 32.70	10.99 16.34	10.06 11.10	3.57 3.95	3.76 4.22
Fit Quality %		0.02	0.19	0.11	0.05	0.10	0.10	0.17
Reduced	1392102	1.43	4.87	31.19	15.46	10.81	3.85	4.09
		1.42 1.45	4.33 5.52	27.60 32.70	13.70 16.34	10.06 11.10	3.57 3.95	3.76 4.22

GAMMA RAY

Calibration File: C:\case\calver\GR\385J9.cal

CALIBRATION SUMMARY

DATE/TIME PERFORMED: Thu Jan 09 15:25:11 2014 TOOL SERIES: 2812LA ASSET: 385 SEQ: J9

Calibrator #	Background [cps]	Calibrator On [cps]	Multiplicative	Background [api]	Calibrator On [api]	Differential [api]
S2K WA612	62.82	283.64	0.951	59.74	269.74	210.00

Verification File: C:\case\calver\GR\385J9.VP

PRIMARY VERIFICATION

DATE/TIME PERFORMED: Thu Jan 09 15:29:10 2014 TOOL SERIES: 2812LA ASSET: 385 SEQ: J9

Calibrator #	Background [cps]	Calibrator On [cps]	Multiplicative	Background [api]	Calibrator On [api]	Differential [api]
S2K WA612	63.02	280.18	0.951	59.93	266.45	206.51

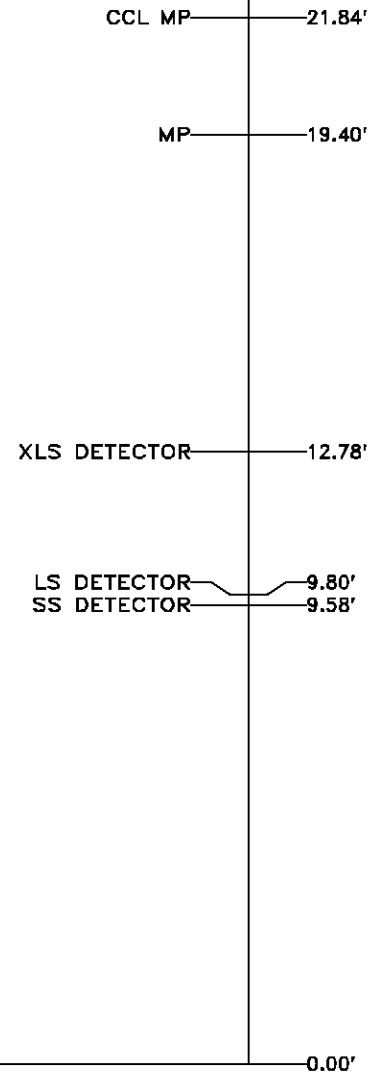
TOOL DIAGRAM

PCM POWER SUPPLY	
Series	8250EA
Mnemonic	PCM
Diameter	1.70"
Weight	18.00 lb
Length	3.86'
Temp Rating	350.00 °F

TELEMETRY / CCL	
Series	8248EA
Mnemonic	PCM
Diameter	1.70"
Weight	20.00 lb
Length	4.46'
Measure Point	1.00' CCL MP
Temp Rating	350.00 °F
Press Rating	15000.00 PSI

SONDEX GAMMA RAY	
Series	2812LA
Mnemonic	SNDX
Diameter	1.69"

RESERVOIR PERFORMANCE MONITOR	
Series	8281XA
Mnemonic	RPM
Diameter	1.70"
Weight	75.00 lb
Length	18.58'
Measure Point	9.49' SS DETECTOR
Measure Point	9.72' LS DETECTOR
Measure Point	12.69' XLS DETECTOR
Temp Rating	350.00 °F
Press Rating	20000.00 PSI



Total Length: 29.93'
Total Weight: Not Available
Max Diameter: 0' 1.70"



Company	WPX ENERGY		
Well	FEDERAL RG 313-14-298		
Field	SULPHUR CREEK		
County	RIO BLANCO	State	CO

File No:	CH081738
API No:	05103117970000

Location				Elevations	
SHL: 1675' FNL & 488' FWL				KB	6581 ft
BHL: 2671' FSL & 637' FWL				DF	
				GL	6560 ft
SEC	14	TWP	2S	RGE	98W

14 2S 98W
RG 12-14-298 PAD
CYCLONE 29

CASE

Baker Atlas