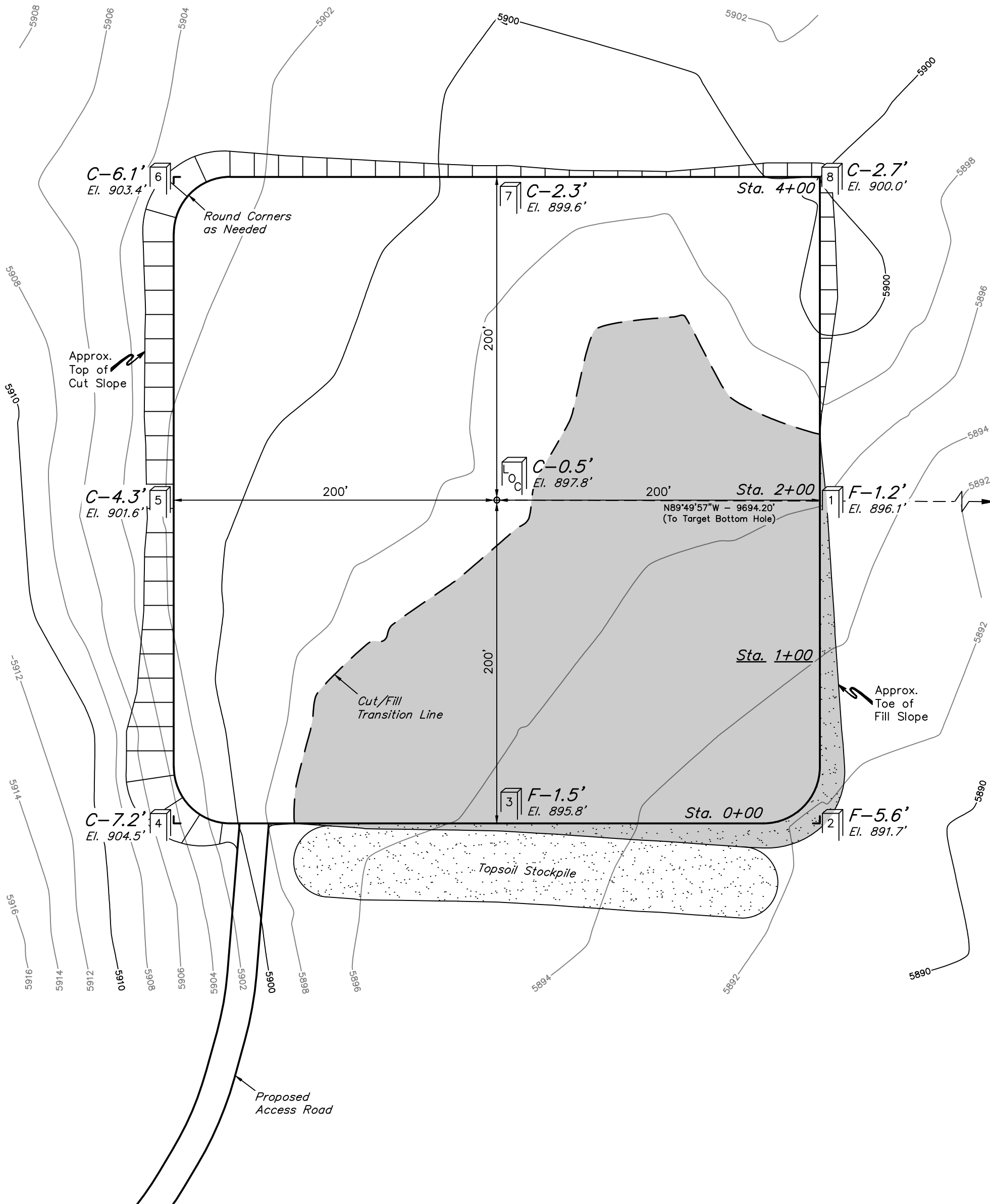


ConocoPhillips Company
CONSTRUCTION LAYOUT FOR
STATE LA PLATA-1H
SECTION 13, T5S, R65W, 6th P.M.
1320' FSL 1840' FWL

FIGURE #1
SCALE: 1" = 60'
DATE: 02-17-14
DRAWN BY: J.S.



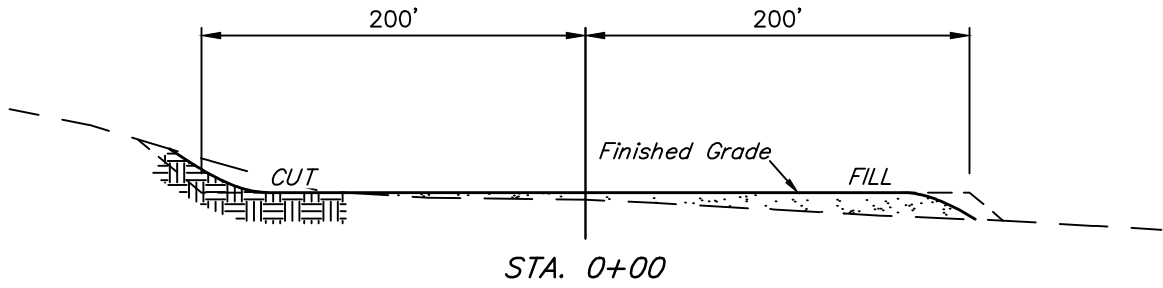
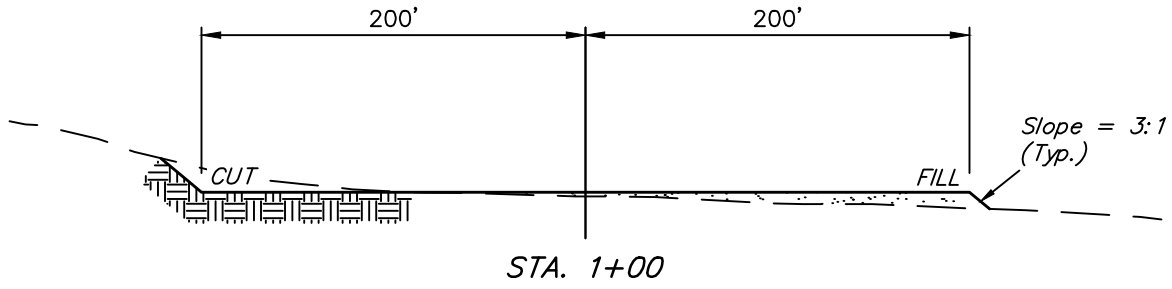
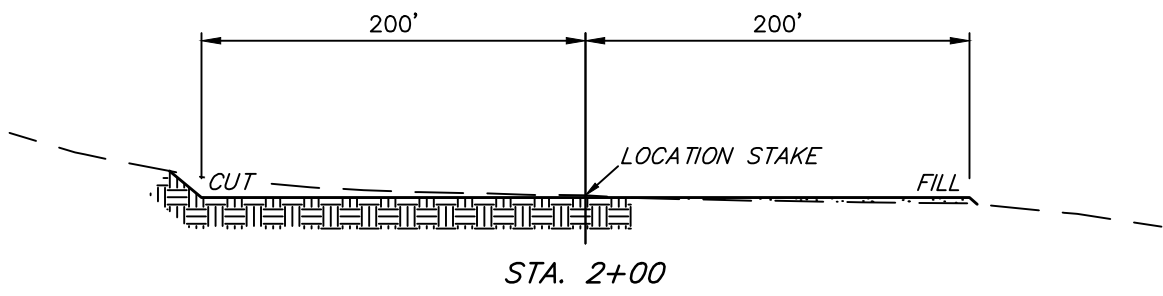
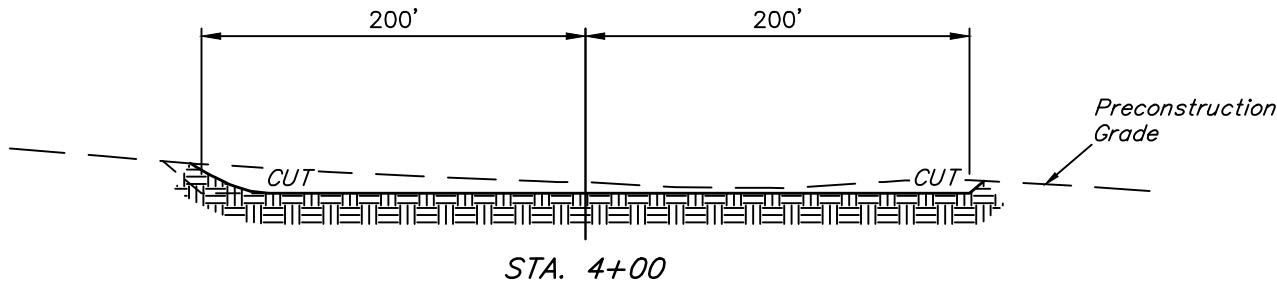
Elev. Ungraded Ground At Loc. Stake = 5897.8'
FINISHED GRADE ELEV. AT LOC. STAKE = 5897.3'

UINTAH ENGINEERING & LAND SURVEYING
85 So. 200 East * Vernal, Utah 84078 * (435) 789-1017

ConocoPhillips Company
CONSTRUCTION LAYOUT CROSS SECTIONS FOR
STATE LA PLATA-1H
SECTION 13, T5S, R65W, 6th P.M.
1320' FSL 1840' FWL

FIGURE #2

1" = 40'
X-Section
Scale
1" = 100'
DATE: 02-17-14
DRAWN BY: J.S.



NOTE:
Topsoil should not be
Stripped Below Finished
Grade on Substructure Area.

* NOTE:
FILL QUANTITY INCLUDES
10% FOR COMPACTION

APPROXIMATE ACREAGE
WELL SITE DISTURBANCE = ± 4.373 ACRES
ACCESS ROAD DISTURBANCE = ± 0.621 ACRES
TOTAL = ± 4.994 ACRES

APPROXIMATE YARDAGES

(6") Topsoil Stripping	=	3,290 Cu. Yds.	EXCESS MATERIAL	=	3,290 Cu. Yds.
Remaining Location	=	5,920 Cu. Yds.	Topsoil	=	3,290 Cu. Yds.
TOTAL CUT	=	9,210 CU. YDS.	EXCESS UNBALANCE	=	0 Cu. Yds.
FILL	=	5,920 CU. YDS.	(After Interim Rehabilitation)		

UINTAH ENGINEERING & LAND SURVEYING
85 So. 200 East * Vernal, Utah 84078 * (435) 789-1017