




HYDROLOGY MAP GWARDAR 1N-22HZ



Legend

-  1000' buffer
-  Well pad (proposed)
-  Existing oil/gas well (COGCC)

Nearest Surface Water Feature

Ditch: 1027' S Elev: 4964'
Well elevation: 4978'

All measurements are made from
the reference well.



Date created: 3/4/2014
Created by: APC Regulatory GIS
Scale: 1:5,000
Projection: NAD83 UTM 13N