




HYDROLOGY MAP JOHNSON 28N-24HZ



Legend

-  1000' buffer
-  Well pad (proposed)
-  Existing oil/gas well (COGCC)

Nearest Surface Water Feature

Ditch: 679' E Elev: 5035'
Canal: 1535' W Elev: 5019'
Well elevation: 5037'

All measurements are made from
the reference well.



Date created: 3/25/2014
Created by: APC Regulatory GIS
Scale: 1:5,000
Projection: NAD83 UTM 13N