




HYDROLOGY MAP

ACORD STATE TANK BATTERY 34N-30HZ



Legend

-  1000' buffer
-  Well pad (proposed)
-  Existing oil/gas well (COGCC)

All measurements are made from the reference location.

Nearest Surface Water Features

Wetland: 200' S Elev: 4795'
Ditch: 721' SE Elev: 4795'
Ditch: 751' E Elev: 4794'
Wetland: 753' N Elev: 4796'
Wetland: 1071' SW Elev: 4807'
Pond: 1073' S Elev: 4795'
Well Elev: 4820'



Date created: 3/21/2014
Created by: APC Regulatory GIS
Scale: 1:5,000
Projection: NAD83 UTM 13N