




HYDROLOGY MAP

NRC TANK BATTERY 1C-8HZ



Legend

-  1000' buffer
-  Well pad (proposed)
-  Existing oil/gas well (COGCC)

Nearest Surface Water Feature

Ditch: 505' S Elev: 5060'
Dried Lake: 879' W Elev: 5055'
Tank Battery Elev: 5019'

All measurements are made from
the reference location.



Date created: 4/3/2014
Created by: APC Regulatory GIS
Scale: 1:5,000
Projection: NAD83 UTM 13N