



# Kerr-McGee Oil & Gas Onshore LP

A subsidiary of Anadarko Petroleum Corporation

1099 18<sup>th</sup> Street  
Denver, CO 80202  
720-929-6000

March 26, 2014

Department of Natural Resources  
Oil and Gas Conservation Commission  
The Chancery Building  
1120 Lincoln St., Suite 801  
Denver, CO 80203

Re: **30 Day Certification Letter - 318A.e**  
BENSON FARMS 33N-23HZ  
Township 3 North, Range 68 West, Section 23: SE/4SE/4  
Unit Spacing: 03N-68W-22 E/2SE/4  
03N-68W-23 S/2  
03N-68W-24 W/2SW/4  
Weld County, Colorado

Ladies/Gentlemen:

Kerr-McGee Oil and Gas Onshore LP ("KMG") hereby certifies to the Director that a thirty (30) day notice has been given by certified mail to all owners in the proposed wellbore spacing unit. We have not received any objections to such well location, proposed spacing unit, or additional producing formation. KMG hereby requests the Director to approve the boundary well.

If you have any questions or issues regarding this permit, please contact Cheryl Light at (720) 929-6461.

Very truly yours,

**Kerr-McGee Oil and Gas Onshore LP**




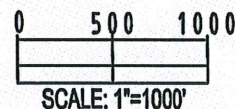
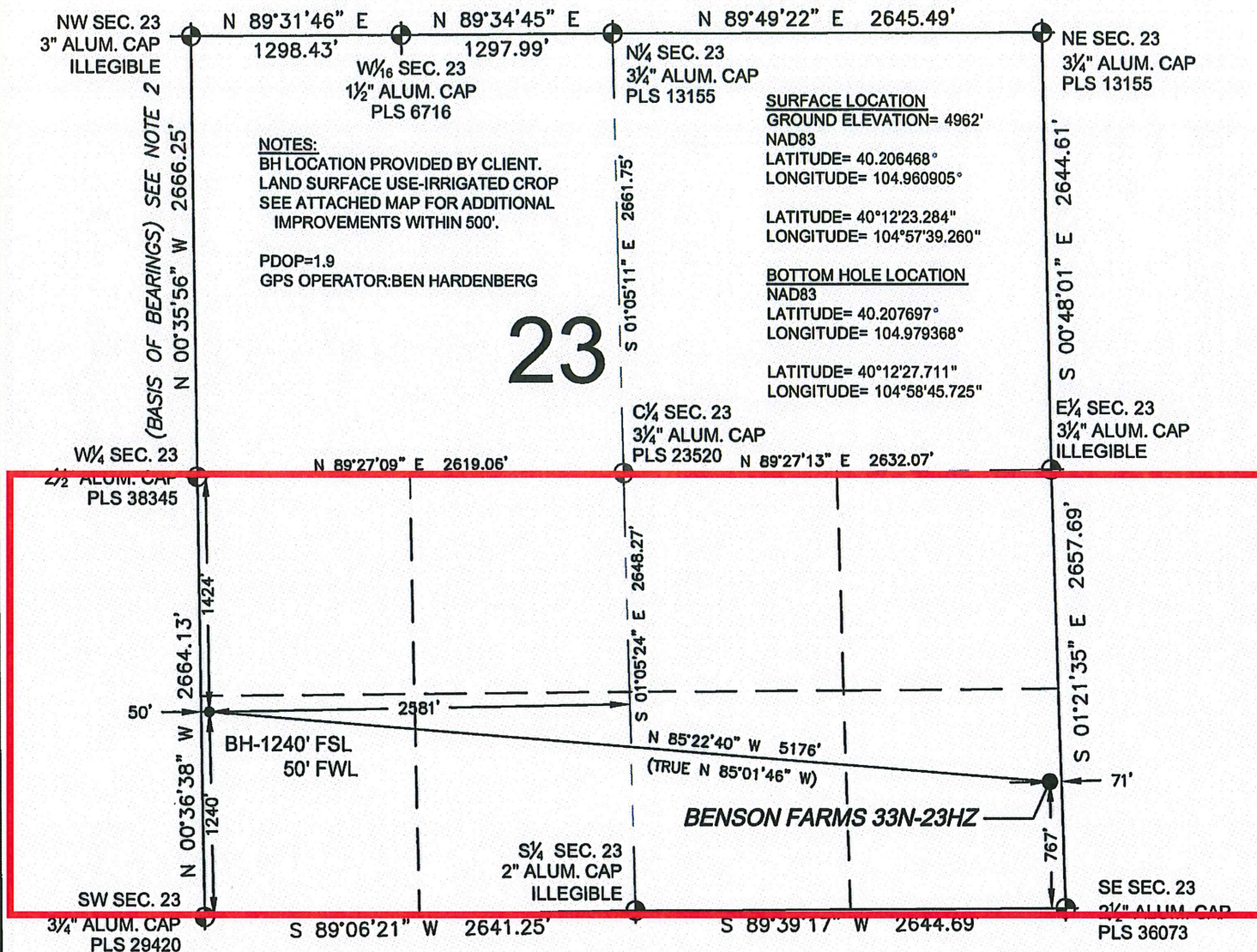
**Craig Richardson**  
Regulatory Analyst II

Enclosure



**WELL LOCATION CERTIFICATE: BENSON FARMS 33N-23HZ**

SECTION 23, TOWNSHIP 3 NORTH, RANGE 68 WEST, 6TH P.M.



FIELD DATE:  
08-29-13  
DRAWING DATE:  
09-13-13  
BY: CLM  
CHECKED: JAH

SURFACE LOCATION:  
SE 1/4 SE 1/4,  
SEC. 23, T3N, R68W, 6TH P.M.  
WELD COUNTY, COLORADO

NOTICE: ACCORDING TO COLORADO LAW YOU MUST COMMENCE ANY LEGAL ACTION BASED UPON ANY DEFECT IN THIS SURVEY WITHIN THREE YEARS AFTER YOU FIRST DISCOVER SUCH DEFECT. IN NO EVENT MAY ANY ACTION BASED UPON ANY DEFECT IN THIS SURVEY BE COMMENCED MORE THAN TEN YEARS FROM THIS SAID DATE OF THIS CERTIFICATION SHOWN HEREON.