

T6N, R67W, 6th P.M.

GREAT WESTERN OIL & GAS COMPANY

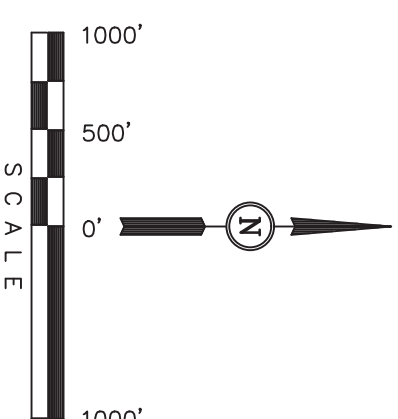
Well location, KODAK NORTH FD 27-102HN, located as shown in the SE 1/4 NW 1/4 of Section 26, T6N, R67W, 6th P.M., Weld County, Colorado.

BASIS OF ELEVATION

USGS COOPERATIVE BASE NETWORK CONTROL STATION
DESIGNATION 'VERMILYEA'. NGS DATA SHEET LISTS THE
NAVD 88 ELEVATION AS BEING 5026 FEET

BASIS OF BEARINGS

BASIS OF BEARINGS IS A G.P.S. OBSERVATION









LINE TABLE		
LINE	DIRECTION	LENGTH
L1	N08°57'03"W	786.38'

THIS IS TO CERTIFY THAT THE ABOVE PLAINMAN WAS PREPARED FROM FIELD NOTES OF ACTUAL SURVEY MADE BY ME OR UNDER MY SUPERVISION AND THAT THE SAME ARE TRUE AND CORRECT TO THE BEST OF MY KNOWLEDGE AND BELIEF.



LEGEND:

-  = 90° SYMBOL
 = PROPOSED WELL HEAD.
 = TARGET BOTTOM HOLE.
 = ENTRY POINT.
 = SECTION CORNERS LOCATED.
 = SECTION CORNERS RE-ESTABLISHED. (Not Set on Ground.)

PDOP = 1.6				SCALE 1" = 1000'		DATE SURVEYED: 10-21-13	DATE DRAWN: 10-30-13
NAD 83 (TARGET BOTTOM HOLE)		NAD 83 (ENTRY POINT)		NAD 83 (SURFACE LOCATION)		PARTY	
LATITUDE = 40°27'40.01" (40.461114) LONGITUDE = 104°53'14.79" (104.887442)		LATITUDE = 40°27'40.12" (40.461144) LONGITUDE = 104°51'49.71" (104.863808)		LATITUDE = 40°27'32.44" (40.459011) LONGITUDE = 104°51'48.21" (104.863392)		D.N. C.M. G.W. J.W.	
NAD 27 (TARGET BOTTOM HOLE)		NAD 27 (ENTRY POINT)		NAD 27 (SURFACE LOCATION)		REFERENCES	
LATITUDE = 40°27'40.08" (40.461133) LONGITUDE = 104°53'12.89" (104.886914)		LATITUDE = 40°27'40.19" (40.461164) LONGITUDE = 104°51'47.82" (104.863283)		LATITUDE = 40°27'32.50" (40.459028) LONGITUDE = 104°51'46.31" (104.862864)		G.L.O. PLAT	
WEATHER		COOL		FILE		GREAT WESTERN OIL & GAS COMPANY	