

T6N, R67W, 6th P.M.

GREAT WESTERN OIL & GAS COMPANY

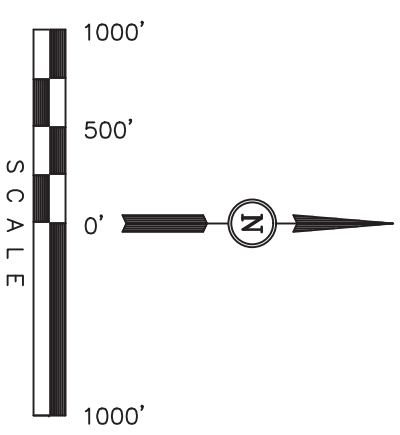
Well location, KODAK NORTH FD 25-122HN, located as shown in the SE 1/4 NW 1/4 of Section 26, T6N, R67W, 6th P.M., Weld County, Colorado.

BASIS OF ELEVATION

USGS COOPERATIVE BASE NETWORK CONTROL STATION,
DESIGNATION 'VERMILYEA', NGS DATA SHEET LISTS THE
NAVD 88 ELEVATION AS BEING 5026 FEET

BASIS OF BEARINGS

BASIS OF BEARINGS IS A G.P.S. OBSERVATION.









LINE TABLE		
LINE	DIRECTION	LENGTH
L1	N10°42'57"E	593.18'

THIS IS TO CERTIFY THAT THE ABOVE PLAN WAS PREPARED FROM FIELD NOTES OF ACTUAL SURVEYS MADE BY ME OR UNDER MY SUPERVISION AND THAT THE SAME ARE TRUE AND CORRECT TO THE BEST OF MY KNOWLEDGE AND BELIEF.



LEGEND:

-  = 90° SYMBOL
 = PROPOSED WELL HEAD.
 = TARGET BOTTOM HOLE.
 = ENTRY POINT.
 = SECTION CORNERS LOCATED.
 = SECTION CORNERS RE-ESTABLISHED. (Not Set on Ground.)

PDOP = 1.1			
NAD 83 (TARGET BOTTOM HOLE)		NAD 83 (ENTRY POINT)	
LATITUDE = 40°27'38.01" (40.460558)	LATITUDE = 40°27'37.20" (40.460333)	NAD 83 (SURFACE LOCATION)	
LONGITUDE = 104°50'03.09" (104.834192)	LONGITUDE = 104°51'47.12" (104.863089)	LATITUDE = 40°27'31.45" (40.456736)	
NAD 27 (TARGET BOTTOM HOLE)	NAD 27 (ENTRY POINT)	LONGITUDE = 104°51'48.60" (104.863500)	
LATITUDE = 40°27'38.07" (40.460575)	LATITUDE = 40°27'37.27" (40.460353)	NAD 27 (SURFACE LOCATION)	
LONGITUDE = 104°50'01.19" (104.833664)	LONGITUDE = 104°51'45.22" (104.862561)	LATITUDE = 40°27'31.52" (40.456736)	
		LONGITUDE = 104°51'46.71" (104.862975)	

<p align="center">UINTAH ENGINEERING & LAND SURVEYING</p> <p align="center">85 SOUTH 200 EAST - VERNAL, UTAH 84078</p> <p align="center">(435) 789-1017</p>			
SCALE	1" = 1000'	DATE SURVEYED:	DATE DRAWN:
		10-21-13	10-30-13
PARTY	REFERENCES		
D.N. C.M. G.W. J.W.	G.L.O. PLAT		
WEATHER	FILE	GREAT WESTERN OIL & GAS COMPANY	
COOL			

