






Well Name: PA 34-6  
Agreement Number: 109922  
Gross Acres: 322.43  
Distance to Nearest Lease: 32.61 ft.

### Legend

-  Future Wells
-  Fed Lease
-  Fee Lease
-  Mineral Interest / Warranty Deed

## PA 34-6 Well Location Plat

November 12, 2013



0 400 800 1,600  
Feet